



**REPORT ON  
SHIMLA MUNICIPAL  
CORPORATION ELECTIONS  
AND  
BYE-ELECTIONS TO  
PANCHAYATI RAJ  
INSTITUTIONS  
AND  
URBAN LOCAL BODIES**

**May 2023**




State Election Commission,  
Himachal Pradesh



## FOREWORD

The State Election Commission Himachal Pradesh has so far conducted six general elections to Panchayati Raj Institutions and Urban Local Bodies in the State. While general elections to all local bodies in the State have been conducted in 2021, Shimla Municipal Corporation elections were due in June 2022. However due to various issues documented in these reports, the elections could not be held in time and were finally conducted in May 2023. At the same time, since the system of local self government is dynamic and the status of representatives keeps on changing, thus it is imperative that the vacancies arising due to a variety of reasons in various Urban and Rural Local bodies of the State be filled in time so that the people may not be deprived of their right of representation. Also, in absence of adequate representation at local level, various government schemes cannot be implemented and development work is hampered. Thus elections to Shimla Municipal Corporation and bye-elections to casual vacancies throughout the State were conducted in the month of May, 2023 so that the vacancies are filled up swiftly.

The two reports (**Part-A** pertaining to General Election to Municipal Corporation Shimla and **Part-B** pertaining to bye-elections to Panchayati Raj Institutions) aim to gather and document information on these elections in a consistent manner. The reports have been made keeping in mind the recurrent need of using election data by various stakeholders and I hope that these reports will be helpful in achieving its desired outcome. I wish to take this opportunity to place on record the sincerity displayed by all field officials to ensure smooth, fair and transparent conduct of these bye-elections. Without their hard work and devotion to duty, it would not have been possible to conduct these elections. Special thanks are also due to the electorate and the contesting candidates for participating enthusiastically in this festival of democracy at the grass roots and making it a grand success. And of course, not to forget, the extremely knowledgeable and committed staff in the Commission Headquarters, without whose involvement and commitment, the elections would be difficult. They all deserve appreciation of the highest order.

  
(Anil Kumar Khachi)  
State Election Commissioner  
Himachal Pradesh

**Date: 12.06.2023**  
**Place: Shimla**





**PART-A**  
**REPORT**  
**ON**  
**SHIMLA**  
**MUNICIPAL**  
**CORPORATION**  
**ELECTIONS**  
**2023**



## Contents

Sr. No.	Contents	Page Number
1.	<b>A Brief History of Shimla Municipal Corporation.</b>	<b>1</b>
2.	<b>Constitutional Amendment and Statutory Provisions.</b>	<b>1</b>
3.	<b>Legal Challenges to the Delimitation of Wards.</b>	<b>2</b>
4.	<b>Election Programme.</b>	<b>4</b>
5.	<b>Preparation of Electoral Rolls &amp; Number of Voters.</b>	<b>5</b>
6.	<b>Reservation &amp; Contesting Candidates.</b>	<b>6</b>
7.	<b>Voter Facilitation Initiatives.</b>	<b>8</b>
8.	<b>Voting.</b>	<b>8</b>
9.	<b>Results.</b>	<b>9</b>
10.	<b>Concluding remarks.</b>	<b>11</b>

## List of Tables

Table No.	Subject	Page Number
1.	<b>Distribution of Contesting Candidates in Different Wards.</b>	<b>7</b>
2.	<b>Age Profile of the Contesting Candidates.</b>	<b>7</b>
3.	<b>Party wise result of counting.</b>	<b>9</b>
4.	<b>Winning Margins.</b>	<b>10</b>
5.	<b>Age and gender Profile of the winners.</b>	<b>10</b>
6.	<b>Educational Qualifications of the winners.</b>	<b>11</b>



## **1. A Brief History of Shimla Municipal Corporation:**

1.1 Shimla Municipal Corporation is one of the oldest municipalities of India and dates back to 1851. This was the first municipality in pre-Independence Punjab. The first elections were held on August 26, 1855.

1.2 The Shimla Municipal Committee was declared as Class I Municipality on July 31, 1871. In 1884, with the introduction of the Punjab Municipal Act, the town was divided into two wards for the purposes of elections – the Station Ward and the Bazaar Ward. After Independence, adult franchise was adopted for local bodies and Shimla was divided into fourteen single member wards and one double member ward. The elections of 1953 and 1960 were held on this basis. In 1962, in keeping with the town's expanded population, the number of wards was increased to nineteen. Elections scheduled for 1963 did not take place and in 1966, the Punjab Government superseded the Committee. A court order reinstated the Committee in 1967; however fresh elections were not held as the Capital of Himachal Pradesh (Development and Regulations) Act, 1968, was passed and the Committee was converted into a Corporation, totally manned by nominated members. Subsequently in 1986, elections were held.

(source: <https://shimlamc.hp.gov.in/News/Index/33>)

## **2. Constitutional Amendment and Statutory Provisions**

2.1 Constitution (Seventy Fourth Amendment) Act, 1992 has introduced a new Part IXA in the Constitution, which deals with Municipalities in article 243 P to 243 ZG. This amendment came into force on 1st June 1993. It has given constitutional status to the municipalities. State Governments now have constitutional obligations to set up the Municipalities as per article 243Q. All the members of a Municipality are to be directly elected by the people of the Municipal area and for the purpose of making the electorate, the municipal area will be divided into territorial constituencies known as Wards.

2.2 Article 243ZA provides that the superintendence, direction and control of the preparation of the electoral rolls for, and the conduct of, all elections to the Panchayats and municipalities shall be vested in the State Election Commission.

2.3 Pursuant to the Constitutional Amendment, Himachal Pradesh Municipal Corporation Act, 1994 was enacted to consolidate, amend and replace the law relating to the establishment of Municipal Corporations for certain Municipal areas in the State of Himachal Pradesh and it initially provided for a maximum of 25 wards in the Corporation. However the number of wards has subsequently undergone change. It was enhanced to 37 in 2017 Vide Act No. 5 of 2017 (although only 34 wards were delimited). In 2022, the maximum number of wards was further enhanced to 41 through an Ordinance on 01.02.2022 (subsequently ratified through a Municipal Corporation (Amendment) Act 2022 (**Annexure I**), but the delimitation exercise underwent certain legal challenges and before the elections to these 41 wards could be conducted, the number of wards was reduced to 34 via an amendment through an Ordinance on 24<sup>th</sup> January 2023 (**Annexure II**) which has subsequently been ratified through the Municipal Corporation (Amendment) Act 2023 (**Annexure III**).

### **3. Legal Challenges to the Delimitation of Wards:**

3.1 The constitution of a new Municipal Corporation was due latest by 18<sup>th</sup> June 2022. Accordingly, the State Election Commission issued directions on 14.01.2022 to Deputy Commissioner Shimla to carry out the delimitation of wards (**Annexure IV**). The delimitation exercise was accordingly carried out by the Returning Officer cum Deputy Commissioner Shimla and the delimitation of 41 wards was notified by the Commission on 10.3.2022 (**Annexure V**). The reservation roster was also published on 11.03.2022.

3.2 However 2 Civil Writ petitions (CWP 1391 /2022 & 1442 /2022) were filed in the Hon'ble High Court of Himachal Pradesh challenging the delimitation and the Hon'ble Court ordered status quo as was existing on date. The matter was reserved for orders on 13.5.2022 and the Orders, finally pronounced on 03.06.2022, allowed both the petitions and the impugned order dated 24th February, 2022, passed by the learned Deputy Commissioner, Shimla, was set aside qua delimitation of Ward No.11- Nabha (new Ward No.12-Nabha) and Ward No.5-Summerhill (New Ward No.6-Summerhill) and the learned Deputy Commissioner, Shimla was directed to dispose off the objections moved by the

petitioners afresh, in accordance with law, after appreciating the material available on record.

3.3 The Deputy Commissioner heard the petitioners afresh and issued orders of delimitation of these specific wards afresh on 24.6.2022. The appeals against these orders were dismissed by the Divisional Commissioner Shimla vide his orders dated 08.07.2022.

3.4 Once again, dissatisfied with the order of delimitation of these wards, the same petitioners approached the Hon'ble High Court through CWP 4574/2022 & 4579/2022, which stayed the delimitation orders. Although the State Election Commission argued that the frequent legal challenges were delaying the constitution of the new Municipal Corporation and even filed a SLP in the Hon'ble Supreme Court seeking vacation of the stay granted by the Hon'ble High Court, the Hon'ble High Court once again remanded the matter back to the Deputy Commissioner on 21.09.2022 to pass orders afresh before the Hon'ble Apex Court passed any substantive orders on the SLP filed by the Commission.

3.5 Aggrieved by the orders of the Hon'ble High Court, the Commission once again approached the Hon'ble Supreme Court vide SLPs No. 20999 & 21010 of 2022 seeking stay of these orders and to permit the Commission to proceed with the entire election process. The Hon'ble Apex Court, by an order dated 5th December 2022, stayed the operation of the order of the Division Bench of the High Court,

3.6 However before the Hon'ble Supreme Court could pronounce its final verdict in the matter, general elections to the Vidhan Sabha were called and it resulted in a change of Government. The new Government, vide an Ordinance on 24.01.2023, notified the number of wards in Shimla Municipal Corporation as 34. Since there was no change in the number of wards, the basis for population continued to be the census of 2011 ( as was the case in the previous exercise of delimitation in 2017) and there had been no change in the geographical boundaries of the Corporation, the State Election Commission came to considered view that there was now no need to order any fresh delimitation and hence ordered that delimitation of Wards in respect of Municipal Corporation Shimla as finally notified vide Notification No. SEC-(13)-8/2016-1053 dated 06.12.2016 shall be treated as final delimitation of Wards for ensuing General Election to Municipal Corporation Shimla

and the same was republished in the Official Gazette on 15.02.2023 (**Annexure VI**), after seeking approval of the Hon'ble Supreme Court to withdraw the SLPs. The Hon'ble Apex Court was pleased to order that 'In view of the provisions of the Ordinance, no further directions are necessary in these proceedings, save and except to observe that the order of the High Court, which is impugned in these proceedings, shall cease to hold the field as a result of the provisions of the newly issued Ordinance'.

3.7 Before conduct of elections to Municipal Corporation Shimla, a long legal battle was fought for almost one year wherein 8 CWPs were filed against the delimitation of wards, reservation of wards, preparation of Electoral Roll etc and in order to safeguard the mandate of the Constitution of India, the Commission made every efforts to conduct the elections as soon as possible. In this course, one caveat, 6 Miscellaneous Applications were filed before the Hon'ble High Court of Himachal Pradesh besides various mention memos, but the pleadings of the Commission did not find favour in the Hon'ble High Court.

3.8 In order to carry out the mandate of the Constitution the Commission filed 4 SLPs and 4 Miscellaneous Applications in the Hon'ble Supreme Court of India.

3.9 In all 8 CWPs, 4 SLPs, one caveat and 10 Miscellaneous Applications and various mention memos were filed in the Courts, detail of which is at **Annexure-VII**

#### **4. Election Programme:**

4.1 As part of the preparatory programme for the conduct of elections to the Shimla Municipal Corporation, Deputy Commissioner was requested to publish the details of polling stations for 34 wards of Municipal Corporation Shimla for the ensuing general elections as required under Rule 30 (4) of the HP Municipal Corporation Election Rules, 2012 (**Annexure VIII**). The same was notified by the Deputy Commissioner on 17.02.2022 as per **Annexure IX** and Corrigendum dated 23.02.2023 (**Annexure X**). The Commission also issued a programme for updating electoral rolls on 16.02.2023 (**Annexure XI**) together instructions for preparation of draft electoral rolls (**Annexure XII**)

4.2 Subsequently, the State Election Commission, in exercise of the powers vested in it under Article 243ZA of the Constitution of India, Section 9 of the HP Municipal



Corporation Act, 1994 read with Rule 14 of HP Municipal Corporation Election Rules, 2012 issued a schedule for preparation of polling station wise electoral rolls of Municipal Corporation Shimla on 24.02.2023 (**Annexure XIII**) together with detailed instructions for the preparation of electoral rolls (**Annexure XIV**).

4.3 However during the currency of the exercise to prepare the updated electoral rolls for Shimla Municipal Corporation, the State Government amended certain rules pertaining to eligibility for registration as an elector, which necessitated extension of the time line for filing claims and objections for inclusion in the electoral rolls (**Annexure XV**). The final election programme for elections to Shimla Municipal elections was issued by the Commission on 03.04.2023 (**Annexure XVI**).

### **5. Preparation of Electoral Rolls & Number of Voters:**

5.1 The Commission used the final electoral rolls of the recently concluded Vidhan Sabha Elections to prepare the draft electoral rolls for Shimla Municipal Corporation across 34 wards. The number of such voters stood at 78,833 comprising of 40,922 male voters and 37,911 female voters. However all persons who had completed the qualifying age of 18 years as on 01.01.2023 for eligibility to be included in the electoral rolls, and all other persons who were ordinarily residing in Shimla but did not find their names in the draft electoral rolls for any reason were given a chance to file claims for inclusion between 07.03.2023 & 16.03.2023 initially. Because of certain amendments in the rules regarding eligibility of persons to enroll as voters in Shimla Municipal Corporation, the date was extended to 20.03.2023. The final electoral roll published on 06.04.2023 had a total of 87,189 voters comprising of 45,793 male electors and 41,396 female electors.

5.3 However the law provides one more opportunity to all those desirous of filing claims for inclusion in the electoral rolls. Under Rule 26 of the HP Municipal Corporation Election Rules 2012, any person whose name is not included in the electoral roll can make an application for inclusion of his/her name not later than 8 days before the last date for filing of nominations. During this period 7,843 applications were received but 1,112 were rejected and only 6,731 were included in the supplementary rolls. Thus a total of 93,920 electors were part of the electoral rolls for Shimla Municipal Corporation election. This

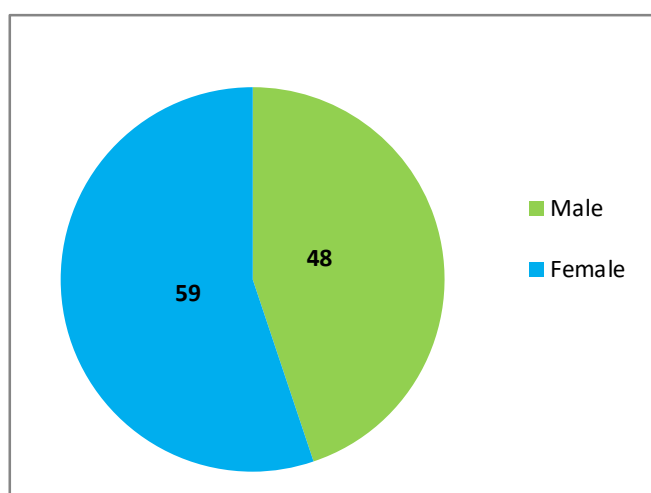
represents a nominal increase of 2,427 voters (2.65%) over the final electoral rolls for 2017 elections. The ward wise, gender wise, age group wise details of the electors can be seen at **Annexure XVII**).

## **6. Reservation & Contesting Candidates:**

6.1 When the Commission issued the programme for preparation of electoral rolls, it also advised the State Government to issue the reservation roster based on the extant Rules. However the Rules pertaining to reservation of wards underwent two amendments in the space of 10 days (**Annexure XVIII & Annexure XIX**) and finally the reservation roster was issued on 1<sup>st</sup> April, 2023 (**Annexure XX**).

6.2 Although statutorily, 17 wards are reserved for women, great enthusiasm was witnessed among women wanting to contest the Municipal Elections. Thus out of a total of 107<sup>1</sup> nominations filed, 39 women candidates filed their nominations from wards reserved for women candidates, 8 women filed their nominations for ward reserved for Scheduled Caste Women, 1 woman filed her nomination from ward reserved for Scheduled Caste candidates while 11 women filed their nominations from unreserved wards. Thus the total women candidates numbered 59, i.e. 55% of all validly filed nominations.

**Graph 1: Number of Nominations Filed 2023**



---

<sup>1</sup> Technically 109 nominations were filed but 2 candidates filed two applications each and hence one each was rejected during scrutiny.

6.3 The largest number of 6 valid nominations was filed from Ward No. 13 Krishnanagar, while 10 wards had only 2 applications each. After 5 candidates withdrew their nominations before the last date, the distribution of finally contesting candidates was as under:

**Table 1 : Distribution of Contesting Candidates in Different Wards**

Number of Contesting Candidates in a ward	Number of Wards	Total Contesting Candidates
2	10	20
3	16	48
4	7	28
5	0	0
6	1	6
<b>TOTAL</b>	<b>34</b>	<b>102</b>

6.4 If we analyze the age profile of the contesting candidates, the oldest candidate was 67 years while the youngest candidate was only 26 years old. The age distribution of the contesting candidates can be seen in the next table.

**Table 2 : Age Profile of the Contesting Candidates**

Sl. No.	Age group (years)	Number of Contesting candidates
1.	Below 30	4
2.	30-40	12
3.	40-50	48
4.	50-60	25
5.	Above 60	13
	<b>Total</b>	<b>102</b>

6.5 Elections to the Municipal Corporation are fought on party symbols. The two major parties viz BJP and Congress put up candidates from each of the wards, two other nationally recognized parties viz. CPI (M) & AAP put up 4 & 21 candidates respectively. 9

Independent candidates also sought mandate from the electorate to represent them in the Corporation.

## **7. Voter Facilitation Initiatives.**

7.1 It has always been the endeavor of the State Election Commission to ensure maximum participation of the electorate in the poll process so that a truly representative Corporation is elected. Because of the natural topography of a hill station like Shimla, access to the polling stations by the sick, the aged and ‘specially able’ is a matter of concern. To facilitate such voters who had crossed 80 years of age, or had a ‘disability’ in excess of 50% or were quarantined due to covid-19 restrictions, the Commission issued guidelines to facilitate voting at home through postal ballot papers (**Annexure XXI**).

7.2 A total of 227 electors conveyed their desire to avail of this unique postal ballot facility and finally, 208 voters actually exercised their right to vote through this medium. The ward wise details of number of voters who finally exercised their franchise through postal ballot paper under this provision can be seen at **Annexure XXII**.

## **8. Voting**

8.1 The poll was scheduled for 2<sup>nd</sup> May 2023 between 8 Am and 4 PM. A total of 153 polling booths were set up for enabling the electorate to cast their vote. The largest number of 7 booths was set up in Wards 13-Krishna Nagar, 14-Ram Bazar (Ganj) and 28-Chota Shimla. Ward wise details of polling booths can be seen at **Annexure XXIII**. Polling booth No. 1-MC Regional office first Storey Dhalli in ward No.20-Upper Dhalli had the largest number of 1251 registered voters while polling booth No 3-Himachal Pradesh Institute of Public Administration (HIPA) Dhalli in ward 21-Lower Dhalli had the least number of 74 registered voters.

8.2 55,385 voters chose to exercise their franchise on that date, comprising of –29,504 male voters and 25,881 female voters. Thus, the turnout of voters was 58.97% of the total electorate. Gender wise, 59.29% of male voters and 58.60% of female voters cast their ballot. Ward wise, gender wise polling details can be seen at **Annexure XXIV**.

8.3 As is evident from the **Annexure XXIV**, the highest polling percentage of 74.9% was recorded in Ward No. 23-Bhatta Kuffar while the lowest polling percentage of 46.8% was reported from 26-Panthaghati Ward.

8.4 The elections were conducted with the help of EVMs, which were prepared under the supervision of BEL engineers. Political parties and contesting candidates were permitted to attend the entire process of preparation of EVMs for polling. In spite of the best efforts of the Commission, 1 EVM at Polling Stations No. 3 GSSS Boileauganj, Ground Floor West Part of Ward No. 8 Boileauganj needed replacement due to malfunctioning. This represented 0.65% of all EVMs used for polling.

## **9. Results**

9.1 The counting of votes was taken up on 4<sup>th</sup> May 2023 in GSSS Chota Shimla at Kasumpti because the strong room for storage of polled EVMs was also created in this school. The EVMs had been kept secure under the watch of the Armed Police force. A total of 8 counting tables were set up.

9.2 Indian National Congress emerged as the largest party as 24 of its candidates won the elections. The party wise performance has been tabulated below:

**Table 3: Party wise result of counting**

Sl. No.	Name of Party	No. of Seats contested	No. of seats won
1.	AAP	21	0
2.	BJP	34	9
3.	Congress	34	24
4.	CPI (M)	4	1
5.	Independents	9	0
	<b>Total</b>	<b>102</b>	<b>34</b>

9.3 The largest victory margin of 773 votes was in 29-Vikasnagar ward, while the closest contest was witnessed in 33-Khalini Ward, where the winning margin was only 8.

In 5 wards, the winning margin was less than 50, while in 5 wards the winning margin exceeded 500.

**Table 4: Winning Margins**

<b>Sr. No.</b>	<b>Winning Margin</b>	<b>No. of Wards</b>
1	Less than 10	1
2	Between 11 & 50	4
3	Between 51 & 100	6
4	Between 101 & 250	6
5	Between 251 & 500	12
6	More than 500	5

9.4 Perhaps for the first time in the history of Municipal Corporation Shimla, elected women councilors outnumber the males by a considerable margin. The next table indicates the gender and age profile of the winners.

**Table 5: Age and gender Profile of the winners.**

<b>Sl. No.</b>	<b>Age Profile of Winners ( years)</b>	<b>Gender</b>		<b>Total</b>
		<b>Male</b>	<b>Female</b>	
1.	Below 30	1	0	1
2.	30-40	0	1	1
3.	40-50	5	14	19
4.	50-60	4	5	9
5.	Above 60	3	1	4
	<b>Total</b>	<b>13</b>	<b>21</b>	<b>34</b>

9.5 The following table indicates the educational qualifications of winning candidates.

**Table 6: Educational Qualifications of the winners.**

<b>Sr. No.</b>	<b>Winning Margin</b>	<b>Winning Candidates</b>
1	Post Graduate	10
2	Graduate	14
3	Senior Secondary	7
4	Matric	3
	<b>Total</b>	<b>34</b>

## **10. Concluding remarks**

10.1 It has been the endeavour of the State Election Commission to ensure that people are afforded an opportunity to elect their representatives well in time. However the Shimla MC elections were delayed by nearly a year because of legal challenge mounted by certain affected parties/persons. The Commission also faced some additional challenges in the conduct of these elections because of the changes in the eligibility condition for enlistment as a voter and the delay in finalization of the reservation roster due to changes in the Rules. The State Government has a period of nearly four and a half years time to consider changes in the election law/Rules. Therefore, the Commission is of the view that there should be a total ban on any changes in the election Law and Rules six months prior to the date of constitution of the new House.

10.2 The Commission is also of the view that sufficient time and notice is given to the electors to check their name in the electoral rolls and get it included, if they are otherwise eligible and wish to be enrolled. The provision for inclusion of names not later than 8 days before the last date for nominations needs to be deleted because that time period coincides with the time when the election machinery is at its busiest and has very little time to carry out proper checks. It may actually be prudent that the State Election Commission be allowed to use the latest available electoral roll of the ECI and prepare the final roll after partitioning it into Parts and sections as per its own delimitation. It would also shorten the

entire election programme. This is the practice followed in several State Election Commissions and does not give rise to any controversies about the preparation of electoral rolls. Anybody desirous of being included in the rolls for the local body elections should first get themselves enrolled with the ECI in the relevant part.

10.3 The Commission also took the initiative to appoint two General Observers for these elections, who were senior IAS Officers. Five Expenditure Observers were also appointed for the first time to track expenses during the campaign period. The Commission has also decided to strictly enforce the legal obligation of all candidates to file their election expenses within a prescribed period and to debar the defaulters from elections for a period defined in the election laws/rules.



**ANNEXURES**  
**REPORT**  
**ON**  
**SHIMLA**  
**MUNICIPAL CORPORATION**  
**ELECTIONS**  
**2023**



## Annexure-I



This is a digitally signed Gazette, to verify click here.

<http://rajpatrahimachal.nic.in>

# राजपत्र, हिमाचल प्रदेश

## हिमाचल प्रदेश राज्य शासन द्वारा प्रकाशित

---

सोमवार, 09 मई, 2022 / 19 वैशाख, 1944

---

हिमाचल प्रदेश सरकार

LABOUR AND EMPLOYMENT DEPARTMENT

NOTIFICATION

*Dated, the 2nd April, 2022*

**No. Shram (A) 6-2/2020 (Awards) Dharamshala.**—In exercise of the powers vested under section 17 (1) of the Industrial Disputes Act, 1947, the Governor Himachal Pradesh is pleased

falling w.e.f. 24-10-2022 to 26-10-2022 in favour of Ms. Nikita Tahim, Civil Judge-cum-JMFC, Nalagarh, HP.

Certified that Ms. Nikita Tahim is likely to join the same post and at the same station from where she proceeds on leave, after expiry of the above period of leave.

Also certified that Ms. Nikita Tahim would have continued to hold the post of Civil Judge-cum-JMFC, Nalagarh H.P., but for her proceeding on leave for the above period.

By order,  
Sd/-  
Registrar General.

### विधि विभाग

#### अधिसूचना

शिमला-2, 7 मई, 2022

**संख्या: एल0एल0आर0-डी0(6)-3 / 2022-लेज.**—हिमाचल प्रदेश के राज्यपाल ने भारत के संविधान के अनुच्छेद 200 के अधीन प्रदत्त शक्तियों का प्रयोग करते हुए हिमाचल प्रदेश नगर निगम (संशोधन) विधेयक, 2022 (2022 का विधेयक संख्यांक 2) को दिनांक 05-05-2022 को अनुमोदित कर दिया है तथा अनुच्छेद 348 के खण्ड (3) के अधीन विधेयक के अंग्रेजी पाठ को राजपत्र, हिमाचल प्रदेश में प्रकाशित करने के लिए प्राधिकृत कर दिया है। अतः उपरोक्त विधेयक को वर्ष 2022 के अधिनियम संख्यांक 10 के रूप में अंग्रेजी प्राधिकृत पाठ सहित राजपत्र (ई-गजट) हिमाचल प्रदेश में प्रकाशित किया जाता है।

आदेश द्वारा,  
राजीव भारद्वाज,  
प्रधान सचिव (विधि)।

### हिमाचल प्रदेश नगर निगम (संशोधन) अधिनियम, 2022

#### धाराओं का क्रम

#### धारा :

1. संक्षिप्त नाम और प्रारम्भ।
2. धारा 6 का संशोधन।
3. 2022 के हिमाचल प्रदेश अध्यादेश संख्यांक 1 का निरसन और व्यावृत्तियां।

2022 का अधिनियम संख्यांक 10

### हिमाचल प्रदेश नगर निगम (संशोधन) अधिनियम, 2022

(माननीय राज्यपाल महोदय द्वारा तारीख 5 मई, 2022 को यथाअनुमोदित)

हिमाचल प्रदेश नगर निगम अधिनियम, 1994 (1994 का अधिनियम संख्यांक 12) का और संशोधन करने के लिए अधिनियम।

भारत गणराज्य के तिहत्तरवें वर्ष में हिमाचल प्रदेश विधान सभा द्वारा निम्नलिखित रूप में यह अधिनियमित हो :-

1. **संक्षिप्त नाम और प्रारम्भ.**—(1) इस अधिनियम का संक्षिप्त नाम हिमाचल प्रदेश नगर निगम (संशोधन) अधिनियम, 2022 है।

(2) यह 03 फरवरी, 2022 को प्रवृत्त हुआ समझा जाएगा।

2. **धारा 6 का संशोधन.**—हिमाचल प्रदेश नगर निगम अधिनियम, 1994 की धारा 6 के खण्ड (क) के परन्तुक में, “सैंतीस” शब्द के स्थान पर “इकतालीस” शब्द रखा जाएगा।

3. **2022 के हिमाचल प्रदेश अध्यादेश संख्यांक 1 का निरसन और व्यावृत्तियां.**—(1) हिमाचल प्रदेश नगर निगम (संशोधन) अध्यादेश, 2022 का एतद्वारा निरसन किया जाता है।

(2) ऐसे निरसन के होते हुए भी इस प्रकार निरसित अध्यादेश के अधीन की गई कोई बात या कार्रवाई इस अधिनियम के तत्स्थानी उपबन्धों के अधीन की गई समझी जाएगी।

---

*AUTHORITATIVE ENGLISH TEXT*

**THE HIMACHAL PRADESH MUNICIPAL CORPORATION (AMENDMENT)  
ACT, 2022**

ARRANGEMENT OF SECTIONS

*Sections :*

1. Short title and commencement.
  2. Amendment of section 6.
  3. Repeal of the H.P. Ordinance No. 1 of 2022 and savings.
- 

Act No. 10 of 2022

**THE HIMACHAL PRADESH MUNICIPAL CORPORATION (AMENDMENT)  
ACT, 2022**

(AS ASSENTED TO BY THE GOVERNOR ON 5TH MAY, 2022)

AN

ACT

*further to amend the Himachal Pradesh Municipal Corporation Act, 1994 (Act No. 12 of 1994).*

BE it enacted by the Legislative Assembly of Himachal Pradesh in Seventy-third Year of the Republic of India as follows:—

**1. Short title and commencement.**—(1) This Act may be called the Himachal Pradesh Municipal Corporation (Amendment) Act, 2022.

(2) It shall be deemed to have come into force on the 3rd day of February, 2022.

**2. Amendment of section 6.**—In section 6 of Himachal Pradesh Municipal Corporation Act, 1994, in clause (a), in the proviso, for the words “thirty seven”, the words “forty one” shall be substituted.

**3. Repeal of the H.P. Ordinance No. 1 of 2022 and savings.**—(1) The Himachal Pradesh Municipal Corporation (Amendment) Ordinance, 2022 is hereby repealed.

(2) Notwithstanding such repeal any action taken or anything done under the Ordinance so repealed, shall be deemed to have been done or taken under the corresponding provisions of this Act.

ब अदालत सहायक समाहर्ता द्वितीय श्रेणी, तहसील बैजनाथ, जिला कांगड़ा (हि0 प्र0)

उनवान मुकद्दमा : 40/41

मृत्यु तिथि : 26-12-2014

1. श्री रवि कुमार सुपुत्र श्री गोपी राम, निवासी बडुआ, डा0 धानग, तहसील बैजनाथ, जिला कांगड़ा (हि0 प्र0) प्रार्थीगण।

बनाम

1. आम जनता ग्राम पंचायत

2. श्री जोगिन्द्र सिंह पाल सुपुत्र गोपी राम, निवासी बडुआ, तहसील बैजनाथ। प्रतिवादीगण।

विषय.—U/S 40-41 के तहत वसीयत को पंजीकरण करने बारे।

उपरोक्त केस इस अदालत में विचाराधीन है। प्रार्थी रवि कुमार सुपुत्र गोपी राम, निवासी बडुआ, डा0 धानग ने इस अदालत में प्रार्थना-पत्र गुजारा है कि रूपन देवी पत्नी श्री गोपी राम, निवासी बडुआ, डा0 धानग ने रवि कुमार के हक में एक जुबानी वसीयत लिखी थी अतः इस वसीयत को रजिस्टर करने हेतु आग्रह किया है लिहाजा आम जनता व ऊपर दर्शाए प्रतिवादीगण को सूचित किया जाता है कि इस केस के बारे में कोई भी एतराज या उजर पेश करना चाहते हैं तो दिनांक 10-05-2022 को अधोहस्ताक्षरी की अदालत में असालतन या वकालतन हाजिर होकर पेश कर सकते हैं। गैरहाजिर आने की सूरत में आम जनता व अन्य के विरुद्ध एकतरफा कार्यवाही अमल में लाई जाएगी तथा वसीयत को रजिस्टर करने के आदेश दिए जाएंगे।

आज दिनांक 30-03-2022 को मेरे मोहर एवं हस्ताक्षर से जारी हुआ।

मोहर।

हस्ताक्षरित /—  
सहायक समाहर्ता द्वितीय श्रेणी,  
तहसील बैजनाथ, जिला कांगड़ा (हि0 प्र0)।



This is a digitally signed Gazette, to verify click here.

<http://rajpatrahimachal.nic.in>

# राजपत्र, हिमाचल प्रदेश

## हिमाचल प्रदेश राज्य शासन द्वारा प्रकाशित

मंगलवार, 24 जनवरी, 2023 / 04 माघ, 1944

हिमाचल प्रदेश सरकार

MEDICAL EDUCATION & RESEARCH DEPARTMENT

ADDENDUM

*Shimla-2, the 3rd January, 2023*

**No. HFW-B(B)2-42/2020-VOL-II.**—The Governor, Himachal Pradesh is pleased to make following addition under clause 7.1 of the 'Resident Doctor Policy' issued *vide* Notification No. HFW-B(B)1-10/2018-VOL.-II, dated 24-12-2021, as under:—

Sl. No.	Name of Super-specialty Cell	Name of post(s)	No. of post(s)
1.	Gynecologic Oncology Superspecialty Cell under the Department of OBG at IGMC (KNH), Shimla.	Assistant Professor	01 (ONE)
2.	Clinical Hematology Superspecialty Cell under the Department of Radiotherapy at IGMC, Shimla.	Assistant Professor	01 (ONE)

The Governor, Himachal Pradesh is further pleased to order the creation of **01 (ONE) post of Assistant Professor** in Medical Oncology Cell under the Department of Radiotherapy at IGMC Shimla in the pay scale of Rs. 37,400—67,000 + Grade Pay of Rs. 8,900 (Pre-revised), with immediate effect, in the public interest.

The newly created posts of faculty members in the above newly/already created Superspecialty Cell shall be filled up as per provisions of R&P rules. This issues with the prior concurrence of Finance Department obtained *vide* UO No. 55572280-Fin-F-(A)1-3/2018, dated 09-05-2022.

By order,

Sd/-  
(SUBHASISH PANDA),  
Pr. Secretary (H&FW).

विधि विभाग

अधिसूचना

शिमला-2, 23 जनवरी, 2023

**संख्या एल0एल0आर0-डी0(6)-3/2023.-लेज.-**हिमाचल प्रदेश के राज्यपाल ने भारत के संविधान के अनुच्छेद 213 (1) के अधीन प्रदत्त शक्तियों का प्रयोग करते हुए हिमाचल प्रदेश नगर निगम (संशोधन) अध्यादेश, 2023 को दिनांक 23-01-2023 को प्रख्यापित कर दिया है तथा अनुच्छेद 348 के खण्ड (3) के अधीन, अध्यादेश के अंग्रेजी पाठ को राजपत्र, हिमाचल प्रदेश में प्रकाशित करने के लिए प्राधिकृत कर दिया है। अतः उपरोक्त अध्यादेश को वर्ष 2023 के अध्यादेश संख्यांक 1 के रूप में अंग्रेजी प्राधिकृत पाठ सहित राजपत्र (ई-गजट) हिमाचल प्रदेश में प्रकाशित किया जाता है।

आदेश द्वारा,

राजीव भारद्वाज,  
प्रधान सचिव (विधि)।

2023 का हिमाचल प्रदेश अध्यादेश संख्यांक 1

**हिमाचल प्रदेश नगर निगम (संशोधन) अध्यादेश, 2023**

भारत गणराज्य के तिहत्तरवें वर्ष में हिमाचल प्रदेश के राज्यपाल द्वारा प्रख्यापित

हिमाचल प्रदेश नगर निगम अधिनियम, 1994 (1994 का अधिनियम संख्यांक 13) का और संशोधन करने के लिए अध्यादेश ।



हिमाचल प्रदेश विधान सभा सत्र में नहीं है और हिमाचल प्रदेश के राज्यपाल का यह समाधान हो गया है कि ऐसी परिस्थितियां विद्यमान हैं जिनके कारण उनके लिए तुरन्त कार्रवाई करना आवश्यक हो गया है। अतः हिमाचल प्रदेश के राज्यपाल, भारत के संविधान के अनुच्छेद 213 के खण्ड (1) द्वारा प्रदत्त शक्तियों का प्रयोग करते हुए, निम्नलिखित अध्यादेश प्रख्यापित करते हैं:-

1. **संक्षिप्त नाम.**—इस अध्यादेश का संक्षिप्त नाम हिमाचल प्रदेश नगर निगम (संशोधन) अध्यादेश, 2023 है।

2. **धारा 6 का संशोधन.**—हिमाचल प्रदेश नगर निगम अधिनियम, 1994 की धारा 6 के खण्ड (क) के परन्तुक में, “इकतालीस” शब्द के स्थान पर “चौत्तीस” शब्द रखा जाएगा।

शिमला  
तारीख : 23-01-2023

(राजेन्द्र विश्वनाथ आर्लेकर)  
राज्यपाल, हिमाचल प्रदेश।

-----  
(राजीव भारद्वाज)  
प्रधान सचिव (विधि)।

-----  
*AUTHORITATIVE ENGLISH TEXT*

**H.P. Ordinance No. 1 of 2023**

**THE HIMACHAL PRADESH MUNICIPAL CORPORATION (AMENDMENT)  
ORDINANCE, 2023**

Promulgated by the Governor of Himachal Pradesh in the Seventy-third Year  
of the Republic of India.

AN ORDINANCE further to amend the Himachal Pradesh Municipal Corporation Act, 1994 (Act No. 13 of 1994).

WHEREAS, the Legislative Assembly of Himachal Pradesh is not in session and the Governor of Himachal Pradesh is satisfied that circumstances exist which render it necessary for him to take immediate action;

NOW, THEREFORE, in exercise of the powers conferred by clause (1) of Article 213 of the Constitution of India, the Governor of Himachal Pradesh is pleased to promulgate the following Ordinance:—

1. **Short title.**—This Ordinance may be called the Himachal Pradesh Municipal Corporation (Amendment) Ordinance, 2023.

**2. Amendment of section 6.**—In section 6 of Himachal Pradesh Municipal Corporation Act, 1994, in clause (a), in the proviso, for the words “**forty one**”, the words “**thirty four**” shall be substituted.

SHIMLA  
Dated: 23-01-2023

(RAJENDRA VISHWANATH ARLEKAR)  
*Governor, Himachal Pradesh.*

(RAJEEV BHARDWAJ)  
*Principal Secretary(Law).*

## LAW DEPARTMENT

### NOTIFICATION

*Shimla-2, the 24th January, 2023*

**No. LLR-Legn. LDM/2022.**—The Governor, Himachal Pradesh is pleased to repeal the Himachal Pradesh Law Department Manual, 2006 notified *vide* Notification No. LLR-E(9)-5/2006, dated 3rd May, 2006 published in the Himachal Pradesh Rajpatra (Extra-Ordinary) dated 3rd May, 2006, provided that such repeal shall not affect the previous operations of said Manual or anything done or action taken thereunder.

The Governor is further pleased to notify the 24th January, 2023, as the date from which the provisions of the Himachal Pradesh Law Department Manual, 2023 shall come into force.

By order,

RAJEEV BHARDWAJ,  
*LR-cum-Pr. Secretary (Law).*

### In the Court of Marriage Officer-cum-Sub-Divisional Magistrate, Sadar, District Bilaspur (H.P.)

In the matter of :

1. Sh. Shyam Lal s/o Sh. Madan Lal, r/o Village Balh Kareta, P.O. Jamli, Tehsil Sadar,  
District Bilaspur (H.P.)

2. Smt. Babli Shandil d/o Sh. Rajinder Kumar, r/o Village Tuhnu, P.O. Kallar, Tehsil Sadar,  
District Bilaspur (H.P.).  
.. Applicants.

**Annexure-III**

***AUTHORITATIVE ENGLISH TEXT***

**BILL NO. 7 OF 2023**

**THE HIMACHAL PRADESH MUNICIPAL CORPORATION (AMENDMENT)  
BILL, 2023**

**(AS INTRODUCED IN THE LEGISLATIVE ASSEMBLY)**

**THE HIMACHAL PRADESH MUNICIPAL CORPORATION  
(AMENDMENT) BILL, 2023**

**ARRANGMENT OF CLAUSES**

*Clauses:*

1. Short title and commencement.
2. Amendment of section 6.
3. Repeal and saving.

**THE HIMACHAL PRADESH MUNICIPAL CORPORATION  
(AMENDMENT) BILL, 2023**

(AS INTRODUCED IN THE LEGISLATIVE ASSEMBLY)

A

BILL

*further to amend the Himachal Pradesh Municipal Corporation Act, 1994 (Act No.12 of 1994).*

BE it enacted by the Legislative Assembly of Himachal Pradesh in the Seventy-fourth Year of the Republic of India as follows:—

1. This Act may be called the Himachal Pradesh Municipal Corporation (Amendment) Act, 2023. Short title and commencement.

5 (2) It shall be deemed to have come into force on the 24<sup>th</sup> day of January, 2023.

2. In section 6 of Himachal Pradesh Municipal Corporation Act, 1994, in clause (a), in the proviso, for the words “forty one”, the words “thirty four” shall be substituted. Amendment of section 6.

10 3. The Himachal Pradesh Municipal Corporation (Amendment) Ordinance, 2023 is hereby repealed. Repeal and saving.

(2) Notwithstanding such repeal any action taken or anything done under the Ordinance so repealed, shall be deemed to have been done or taken under the corresponding provisions of this Act.



## STATEMENT OF OBJECTS AND REASONS

Section 6 of the Himachal Pradesh Municipal Corporation Act, 1994 provides for delimitation of wards for the purpose of election of Councillors in the Municipal Corporation including maximum numbers of seats to be filled by election. The Government of Himachal Pradesh vide Himachal Pradesh Municipal Corporation (Amendment) Act, 2022 (Act No.10 of 2022), has increased the maximum number of total seats to be filled by direct election from existing 37 to 41. There are 05 Municipal Corporations namely; Shimla, Dharamshala, Mandi, Solan and Palampur in the State. Municipal Corporation Shimla having population of 169578 is divided into 34 wards, Municipal Corporation Dharmahsala having population of 53543 is divided into 17 wards, Municipal Corporation Mandi having population of 41375 is divided into 15 wards, Municipal Corporation Solan having population of 47418 is divided into 17 wards and Municipal Corporation Palampur having population 40385 is divided into 15 wards, respectively.

There is need to reduce the maximum number of wards from existing 41 to 34 in respect of Municipal Corporation Shimla. Municipal Corporation, Shimla is having the highest population and has an average population of 4987 per ward, which appears to be ideal population for a ward, which is the basic administrative unit of Municipal Corporation and to reduce it, further by creating new wards would create unnecessary administrative involvement and financial burden on the resources of Municipal Corporation. Therefore, it would be appropriate to decrease the maximum number of wards from 41 to 34 in the Municipal Corporation(s).

Since, the Himachal Pradesh Legislative Assembly was not in session and the Himachal Pradesh Municipal Corporation Act, 1994 (Act No.12 of 1994) had to be amended urgently in view of the coming elections of the Municipal Corporation Shimla, therefore, the Governor, Himachal Pradesh, in exercise of the powers conferred by clause (1) of article 213 of the Constitution of India promulgated the Himachal Pradesh Municipal Corporation (Amendment) Ordinance, 2023 (Ordinance No. 1 of 2023) on 23.01.2023 and the same was published in the Rajpatra (e-Gazette), Himachal Pradesh on 24.01.2023. Now, the said Ordinance is being replaced by a regular enactment without any modification.

This Bill seeks to achieve the aforesaid objectives.

(SUKHVINDER SINGH SUKHU)  
*Chief Minister.*

SHIMLA:

The....., 2023

**FINANCIAL MEMORANDUM**

—Nil—

**MEMORANDUM REGARDING DELEGATED LEGISLATION**

—Nil—

**THE HIMACHAL PRADESH MUNICIPAL CORPORATION (AMENDMENT)  
BILL, 2023**

**A**

**BILL**

*further to amend the Himachal Pradesh Municipal Corporation Act, 1994 (Act No. 12 of 1994).*

**(SUKHVINDER SINGH SUKHU)**  
*Chief Minister.*

---

**(SHARAD KUMAR LAGWAL)**  
*Secretary (Law).*

**SHIMLA**  
**THE....., 2023**



**EXTRACT OF THE PROVISIONS OF THE HIMACHAL PRADESH MUNICIPAL CORPORATION ACT, 1994 (ACT NO. 12 OF 1994) LIKELY TO BE AFFECTED BY THIS AMENDMENT BILL.**

*Section:*

**6. Delimitation of wards.**—For the purposes of election of Councillors the Deputy Commissioner shall, in accordance with such rules as may be, prescribed by the State Government,—

- (a) divide the municipal area into wards in such a manner that,—
  - (i) one Councillor shall be elected from each ward; and
  - (ii) as far as possible the population in each ward shall be equally distributed:

Provided that the population in each ward shall not be less than 2500 and the number of total seats to be filled by direct election shall not exceed forty one;

- (b) determine the territorial extent of each ward; and
- (c) determine the ward or wards in which seats are reserved under this Act.



**Annexure-IV****ELECTION MATTER**  
**TIME BOUND****राज्य निर्वाचन आयोग हिमाचल प्रदेश****STATE ELECTION COMMISSION HIMACHAL PRADESH**

आर्मसडेल, शिमला-171002 Armsdale, Shimla-171002 Tel. 0177-2620152, 2620159, 2620154, Fax. 2620152

Email: secysec-hp@nic.in

**No. SEC (F) 2-3/2020-I - 222****Dated****14<sup>th</sup> January, 2022****To**Sh. Aditya Negi, I.A.S  
Deputy Commissioner  
Shimla, Distt. Shimla (H.P)**Subject :** Delimitation of wards of Municipal Corporation, Shimla.**Sir,**

The term of the existing Municipal Corporation Shimla will expire on 18th June, 2022 as per the provisions of sub section (1) of Section 5 of Himachal Corporation Act, 1994. Therefore, process for general elections to the Municipal Corporation Shimla will have to be completed before the said date. Besides the Hon'ble High Court of Himachal Pradesh, in an earlier matter, has directed that reservation process shall be completed 90 days before the start of election process. Therefore, delimitation and reservation processes need to be completed up to 15 February, 2022.

2. Since the Govt has already issued notification on 07.01.2022 for inclusion of some areas in the Municipal Corp Shimla and the final notification in this regard is expected by the end of 3rd week of instant month. Once the final notification of re-organization of MC Shimla is issued by the govt. the commission will issue programme for delimitation and reservation of wards of the Corporation. therefore, you may prepare proposal for delimitation of wards simultaneously in order to save the time.

3. In order to delimit the Municipal Corporation wards, the provisions as enshrined under Section 6 of the Act ibid, read with Rules 3 to 9 of Himachal Pradesh Municipal Corporation Election Rule, 2012, shall have to be adhered to in letter and spirit. Accordingly, the State Election Commission in exercise of the powers vested in it under Article 243 ZA of the Constitution of India, read with Section 9 of the Himachal Pradesh



1889/2022 Municipal Corporation Act, 1994, issues following instructions /directions for your guidance and strict compliance: -

(i) The wards will be delimited on the basis of population figures as ascertained during preceding Census 2011.

(ii) Each ward should be prepared clockwise i.e. starting from North to East to West to South geographically compact and shall have more or less equal population as far as practicable.

(iii) Polling stations fixed by ECI for the State Assembly constituencies in the limits of Municipal Corporation Shimla should be kept unaltered to avoid confusion in the minds of voters i.e. none of Election Commission of India polling station should transgress the boundaries of a ward of the Municipal Corporation Shimla.

(iv) There may be some polling stations of Election Commission of India for Assembly Constituencies covering urban and rural population in peripheral areas; in such cases, only urban electors be included in the polling station. It should be ensured that such polling stations are included in one ward.

(v) The contiguity of wards must be ensured and each ward should preferably be separated from another by natural boundaries such as roads, paths, lanes, streets, canals, drains, jungles, bridges, railway lines, or such other marks or boundaries which can easily be distinguished.

(vi) The limits of the each ward should be defined in all four directions as follows:

(a) Bounded on the North by-----

(b) Bounded on the East by-----

(c) Bounded by the West by-----

(d) Bounded on the South by-----

(vii) Each ward should be given a serial number and popular name by which it will be known and described during subsequent election process.

(viii) When programme for delimitation of wards is issued by the State Election Commission the proposed wards shall be published in Form-1 for inviting objections in writing from the residents of the Municipal Corporation in relation to the draft proposal within a period of 7 days from the publication of the draft proposal. A copy of Form-I will be pasted on Notice Board in your office and also in the office of Municipal Corporation Shimla.

(ix) On the receipt of the objections, if any, you will inquire into the matter and decide the same. Before deciding the objections the objector(s) shall be given an opportunity of being heard.

(x) Any voter aggrieved by your orders may file an appeal before the Divisional Commissioner Shimla, within a period of 7 days from the date of decision.

39/2022

(xi) In case an appeal is filed, the Divisional Commissioner shall provide sufficient opportunity of being heard to the appellant concerned and decide the same by passing speaking orders within a period of 5 days of the filing of the appeal and communicate his decision to the Deputy Commissioner.

(xii) Although, Rules 7 and 8 of the *ibid* rules provide that objections and appeals, shall be disposed of within a period of 7 and 5 days respectively, however, in order to save the time, the authorities concerned may decide the objections and appeals as early as possible.

(xiii) In case the appellate authority passes orders for a change in draft proposal, the same will be modified within a period of 30 days from the initial publication of the draft proposal by affixing a copy of the same in the office of the Deputy Commissioner, Municipal Corporation Shimla and at such other conspicuous places as may be decided by the Deputy Commissioner in accordance with Rule 9(1) of the Rules *ibid*.

(xiv) A copy of the final delimitation orders shall be sent to the State Election Commission immediately for publication in the Official Gazette under Rule 9 (2) of the *ibid* Rules.

(xv) The copies of the final delimitations order shall be made available for inspection in the office of the Deputy Commissioner and Municipal Corporation. Any voter of Shimla Municipal Corporation may have copy of delimitation orders by paying a fee of Rs. 50/- against receipt to the Deputy Commissioner and the same shall be made available to him immediately as provided under Rule 9(3) of the said Rules.

It is once again emphasized that in order to delimit the Municipal Corporation wards, the provisions enshrined under Section of the Act *ibid* read with Rules 3 to 9 of the Rules *ibid* shall be adhered to in letter and spirit.

Yours faithfully,

  
Secretary

State Election Commission  
Himachal Pradesh.

Endst. No. SEC (F) 2-3/2020-I-223- 226

Dated

14<sup>th</sup> January, 2022

Copy for information and necessary action is forwarded to :-

1. The Principal Secretary (UD), Government of Himachal Pradesh.
2. The Divisional Commissioner, Shimla Division, HP.
3. The Director, Urban Development Department, Shimla-2.
4. The Commissioner, Municipal Corporation Shimla.

  
Secretary

State Election Commission  
Himachal Pradesh.





This is a digitally signed Gazette, to verify click here.

<http://rajpatrahimachal.nic.in>

# राजपत्र, हिमाचल प्रदेश

## हिमाचल प्रदेश राज्य शासन द्वारा प्रकाशित

वीरवार, 10 मार्च, 2022 / 19 फाल्गुन, 1943

हिमाचल प्रदेश सरकार

विधि विभाग

अधिसूचना

शिमला-2, 9 मार्च, 2022

संख्या एल0एल0आर0-ई(9)-6/2022-लेज.—श्री नरेश कुमार, अधिवक्ता, थुनाग ने उप मण्डल थुनाग, जिला मण्डी की सीमाओं के भीतर, नोटरी के रूप में नियुक्ति के लिए नोटरी अधिनियम, 1952 (1952



**CHANGE OF NAME**

I, Sneha Datta w/o Sh. Pradeep Singh Datta, r/o H. No. 85, Ward No. 2, Badripur, Paonta Sahib, District Sirmaur (H.P.) declare that after my marriage I have changed my name from Minakshi Sharma to SNEHA DATTA for all purposes in future. All concerned Please note.

SNEHA DATTA ,  
w/o Sh. Pradeep Singh Datta,  
r/o H. No. 85, Ward No. 2, Badripur,  
Paonta Sahib, District Sirmaur, Himachal Pradesh.

राज्य निर्वाचन आयोग हिमाचल प्रदेश  
**STATE ELECTION COMMISSION HIMACHAL PRADESH**  
आर्मसडेल, शिमला-171002 Armsdale, Shimla-171002 Tel. 0177-2620152, 2620159, 2620154, Fax. 2620152  
Email: secysec-hp@nic.in

**NOTIFICATION**

*Dated, the 10th March, 2022*

**No. SEC (F) 2-3/2020-I-717-30.**—The State Election Commission, Himachal Pradesh in exercise of the powers vested in it under Article 243 ZA of the Constitution of India, Section 9 (1) of the Himachal Pradesh Municipal Corporation Act, 1994 read with Rule 9(2) of the Himachal Pradesh Municipal Corporation Election Rules, 2012, hereby notifies the final delimitation of wards in respect of Municipal Corporation Shimla district Shimla as per Annexure enclosed herewith.

By order,  
Sd/-  
(ANIL KUMAR KHACHI),  
State Election Commissioner Himachal Pradesh.

ANNEXURE -A

**Final Delimitation of Wards of Municipal Corporation Shimla for General Elections to  
Municipal Corporation Shimla 2022**

Sl. No. and Name of Ward	Extent of ward	
01-Bharari	The Ward is Bounded by:—	
	North	Municipal boundary touching Janagal Pagog
	South	Bounded in South by Cancer Sarai IGMC Up to Auck Land Tunnel.
	East	Municipal boundary touching to village Kelti and Green Gate .
	West	Municipal boundary touching Lower G.H.School Bharari.



**This ward consists of the following important areas and buildings:**

New Police Colony Bharari Bazar area, New Housing Society Area, Bharari, Police Line Area Bharari, Housing Board Area Kelston, Lower Kelston, Hari Niwas Kelston Road Area Logwood, Glen Mayair Area, Cregu, Snowdon Hospital, Avafill, Lakkar Bazar Rikashwa Shed Area, Auckland House Area, Chapsly Area (Below Cart Road), Below Hotel Diplomat Area, DAV School Area Lakkar Bazar, Harbans Hotel Area Lakkar Bazar, Ashiana Area Ridge, Maan Sarovar Cottage Area Lakkar Bazar

क्रम संख्या व वार्ड का नाम	वार्ड विस्तार								
01-भराड़ी	वार्ड घिरा हुआ है :- <table> <tr> <td>उत्तर में</td><td>नगर निगम क्षेत्र सीमा को छूती हुई नाले तक जंगल पगोरा के साथ।</td></tr> <tr> <td>दक्षिण में</td><td>कैन्सर सराय आई0जी0एम0सी0 से औकलैण्ड सुरंग तक</td></tr> <tr> <td>पूर्व में</td><td>नगर निगम सीमा गांव केलटी व ग्रीन गेट का छंती हुई</td></tr> <tr> <td>पश्चिम में</td><td>नगर निगम सीमा हाई स्कूल भराड़ी को छूती हुई</td></tr> </table>	उत्तर में	नगर निगम क्षेत्र सीमा को छूती हुई नाले तक जंगल पगोरा के साथ।	दक्षिण में	कैन्सर सराय आई0जी0एम0सी0 से औकलैण्ड सुरंग तक	पूर्व में	नगर निगम सीमा गांव केलटी व ग्रीन गेट का छंती हुई	पश्चिम में	नगर निगम सीमा हाई स्कूल भराड़ी को छूती हुई
उत्तर में	नगर निगम क्षेत्र सीमा को छूती हुई नाले तक जंगल पगोरा के साथ।								
दक्षिण में	कैन्सर सराय आई0जी0एम0सी0 से औकलैण्ड सुरंग तक								
पूर्व में	नगर निगम सीमा गांव केलटी व ग्रीन गेट का छंती हुई								
पश्चिम में	नगर निगम सीमा हाई स्कूल भराड़ी को छूती हुई								
<p>इस वार्ड में निम्नलिखित महत्वपूर्ण क्षेत्र व मकानात/भवन सम्मिलित हैं : -</p> <p>न्यू पुलिस लाइन भराड़ी बाजार क्षेत्र, न्यू हाउसिंग सोसायटी भराड़ी क्षेत्र, पुलिस लाइन भराड़ी, हाउसिंग बोर्ड कलस्टन क्षेत्र, लोअर कलस्टन, हरी निवास कलस्टन रोड लॉगबुड क्षेत्र, गलैन मायर क्षेत्र, करेगडू, स्नोडन हस्पताल, ऐवफिल, लक्कड बाजार रिकशा शैड क्षेत्र, आकलैण्ड हाउस क्षेत्र, चैपस्ली क्षेत्र (कार्ट रोड से नीचे), बिलो होटल डिप्लोमैट क्षेत्र, डी0ए0वी0 स्कूल लक्कड बाजार क्षेत्र, हरबंस होटल लक्कड बाजार क्षेत्र, आशियाना रिज क्षेत्र, मान सरोवर कोटेज लक्कड बाजार क्षेत्र।</p>									

Sl. No. and Name of Ward	Extent of ward								
02-Ruldu Bhatta	The Ward is Bounded by:— <table> <tr> <td>North</td><td>Boundary of Bharari Ward</td></tr> <tr> <td>South</td><td>Boundary of Ward Upper Kaithu</td></tr> <tr> <td>East</td><td>Starting from Longwood Area Western Area touching the boundary of ward Upper Kaithu.</td></tr> <tr> <td>West</td><td>Boundary of Tehsil Shimla (Rural)</td></tr> </table>	North	Boundary of Bharari Ward	South	Boundary of Ward Upper Kaithu	East	Starting from Longwood Area Western Area touching the boundary of ward Upper Kaithu.	West	Boundary of Tehsil Shimla (Rural)
North	Boundary of Bharari Ward								
South	Boundary of Ward Upper Kaithu								
East	Starting from Longwood Area Western Area touching the boundary of ward Upper Kaithu.								
West	Boundary of Tehsil Shimla (Rural)								

**This ward consists of the following important areas and buildings:**

Idgah, Ruldu Bhatta, Lower Cart Road Area Lakkar Bazar, Old State Bank Building Area, Jalam Niwas Area Lower Shankali, Longwood Area (Western Part), Ever Sunny, Good Wood Area, Upper Shankali (Right Part), Lower Shankali (Right Part), Upper Shankali (Left Part), Lower Shankali (Left Part), Longwood Area (Eastern Part), Ellizium Lodge, Main Kufta Dhar, Middle Kuftadhar, Mini Kufta Dhar.

क्रम संख्या व वार्ड का नाम	वार्ड विस्तार				
02-रुल्दू भट्टा	वार्ड घिरा हुआ है :- <table> <tr> <td>उत्तर में</td><td>भराड़ी वार्ड की सीमा को छूते हुये</td></tr> <tr> <td>दक्षिण में</td><td>अप्पर कैथू वार्ड की सीमा को छूते हुये</td></tr> </table>	उत्तर में	भराड़ी वार्ड की सीमा को छूते हुये	दक्षिण में	अप्पर कैथू वार्ड की सीमा को छूते हुये
उत्तर में	भराड़ी वार्ड की सीमा को छूते हुये				
दक्षिण में	अप्पर कैथू वार्ड की सीमा को छूते हुये				

	पूर्व में	लौंगवुड एरिया पश्चिमी भाग से होते हुये वार्ड अप्पर कैथू की सीमा को छूते हुये।
	पश्चिम में	तहसील शिमला ग्रामीण की सीमा
<p><b>इस वार्ड में निम्नलिखित महत्वपूर्ण क्षेत्र व मकानात/भवन सम्मिलित हैं : —</b></p> <p>ईदगाह रूल्दूभट्टा, लोअर कार्ट रोड लक्कड़ बाजार क्षेत्र, ओल्ड स्टैट बैंक बिल्डिंग क्षेत्र, जालम निवास लोअर शांकली क्षेत्र, लौंगवुड क्षेत्र (पश्चिमी भाग), ऐवर सनी, गुडवुड क्षेत्र, अप्पर शांकली (दाया भाग), लोअर शांकली (दाया भाग), अप्पर शांकली (बाया भाग), लोअर शांकली (बाया भाग), लौंगवुड क्षेत्र (पूर्वी भाग), इलिजियम लॉज, मैन कुफटाधार, मिडल कुफटाधार, मिनि कुफटाधार क्षेत्र।</p>		

Sl. No. and Name of Ward	Extent of ward	
<b>03-Upper Kaithu</b>	<b>The Ward is Bounded by:-</b>	
	North	Boundaries of Bharari Ward and Ruldu Bhatta Ward.
	South	Boundaries of Ram Bazar ward and Lower Bazar Ward.
	East	Boundary of Kaithu Ward
	West	Boundary of Shankali Area

**This ward consists of the following important areas and buildings:**

My the Estate Area, Baba Building Area, Upper Kaithu Bazar Area, North Bank Estate Area, Fingask Estate, Kali Bari Area, Grand Hotel Area, P&T Colony, Ice-Skating Rink Area.

क्रम संख्या व वार्ड का नाम	वार्ड विस्तार	
<b>03— अप्पर कैथू</b>	<b>वार्ड घिरा हुआ है:-</b>	
	उत्तर में	भराडी वार्ड व रूल्दूभट्टा वार्ड की सीमाओं को छूते हुये
	दक्षिण में	राम बाजार वार्ड व लोअर बाजार वार्ड की सीमाओं को छूते हुये।
	पूर्व में	कैथू वार्ड की सीमा को छूते हुये
	पश्चिम में	शांकली एरिया की सीमा को छूते हुये
<p><b>इस वार्ड में निम्नलिखित महत्वपूर्ण क्षेत्र व मकानात/भवन सम्मिलित हैं : —</b></p> <p>माईथ ईस्टेट एरिया, बाबा बिल्डिंग एरिया, अप्पर कैथू बाजार एरिया, नौर्थ बैंक ईस्टेट एरिया, फिंगास्क ईस्टेट, कालीबाड़ी एरिया, ग्रैन्ड होटल एरिया, पी0एण्ड टी0 कलौनी, आईस स्केटिंग रिक एरिया।</p>		

Sl. No. and Name of Ward	Extent of ward	
<b>04- Kaithu</b>	<b>The Ward is Bounded by:—</b>	
	North	Consisting of Maan Cottage Area, Thakur Lodge Area.
	South	Tara Hall School area
	East	Consisting of Lal Bag Area and Snow View Area.

	West	Police line area along the boundary of ward Annadale.
--	------	---

**This ward consists of the following important area and buildings:**

Mann Cottage Area, Thakur Lodge Area, Buchail, Kasot, Dhunidhar Bazar Area, Waxlay Kothi Area, Ram Garia Sabha Area, Bachan Niwas Area, Prem Niwas Area, Police Line Area, Shiv Mandir Area, Sethi Niwas Area, Ekant Niwas Area, Snow View Area, CPWD Quarters Area, Tara Hall School Area, Lal Bag Area.

क्रम संख्या व वार्ड का नाम	वार्ड विस्तार	
04- कैथू	वार्ड घिरा हुआ है:-	
	उत्तर में	मान कोटेज एरिया, ठाकुर लौज एरिया
	दक्षिण में	तारा हाल स्कूल एरिया
	पूर्व में	लालबाग एरिया व स्नो ब्यू एरिया
	पश्चिम में	पुलिस लाईन एरिया अन्नाडेल वार्ड की सीमा के साथ
इस वार्ड में निम्नलिखित महत्वपूर्ण क्षेत्र व मकानात/भवन सम्मिलित हैं :-		
मान कोटेज क्षेत्र, ठाकुर लौज क्षेत्र, ग्राम बुछैल व ग्राम कसौट, घुनीधार बाजार क्षेत्र, बैक्सले कोठी, राम गढ़िया सभा क्षेत्र, बचन निवास क्षेत्र, प्रेम निवास क्षेत्र, पुलिस लाईन क्षेत्र, शिव मन्दिर क्षेत्र, सेठी निवास क्षेत्र, ऐकान्त निवास क्षेत्र, स्नो ब्यू क्षेत्र, सी0 पी0 डब्ल्यू0 डी0 क्वार्टर क्षेत्र, तारा हाल स्कूल क्षेत्र, लाल बाग क्षेत्र।		

Sl. No. and Name of Ward	Extent of ward	
05- Annadale	The Ward is Bounded by:—	
	North	Thakur Bag Annadale Area
	South	Comley Bank Area
	East	Dhobighat Area
	West	Peterhoff Area

**This ward consists of the following important areas and buildings:**

Peterhoff area, Awa Lodge Area, Choura Maidan Area, Kumar House Area, Dingle Estate, Comely Bank, Anand Bhawan Area, Police Line Area Annadale, Aadda Villa Area Annadale, Thakur Bag Annadale, Gawahi, Dhobi Ghat, Lower Annadale.

क्रम संख्या व वार्ड का नाम	वार्ड विस्तार	
05—अनाडेल	वार्ड घिरा हुआ है :-	
	उत्तर में	ठाकुर बाग अन्नाडेल क्षेत्र
	दक्षिण में	कोमली बैंक एरिया
	पूर्व में	धोबीघाट एरिया
	पश्चिम में	पीटरहॉफ एरिया

**इस वार्ड में निम्नलिखित महत्वपूर्ण क्षेत्र व मकानात/भवन सम्मिलित हैं :-**

पीटरहॉफ क्षेत्र, ऐवा लौज क्षेत्र, चौड़ा मैदान क्षेत्र, कुमार हाउस क्षेत्र, डिगल ईस्टेट क्षेत्र, कोमली बैंक, आनन्द भवन क्षेत्र, पुलिस लाईन अन्नाडेल क्षेत्र, अड्डा विला क्षेत्र अन्नाडेल, ठाकुर बाग अन्नाडेल, गवाही, धोबीघाट, लोअर अन्नाडेल।

Sl. No. and Name of Ward	Extent of ward	
<b>06- Summerhill</b>	<b>The Ward is Bounded by:—</b>	
	North	H.P.University Employees Building area with the boundary of Tehsil Shimla (Rural).
	South	Tavi Chowk area
	East	Bagog village area
	West	Teachers Colony Area

**This ward consists of the following important areas and buildings:**

H.P. University Employees Building area, A.I.R. Colony area, H.P. University Girls Hostel, Railway Station Area, Jatogh View Area, Bilaspur House Area, Lower Summer Hill Bazar Area, Main Chowk (Summer Hill Area), Peace- Heaven Area, May- Villa Area, Teachers Colony Area, Boys Hostel Summerhill, Shiv Bowari Mandir Area Anderi, C.P.W.D Quarters Area, Bagog Village, Najroo Cottage Area, Boileauganj Bazar, Advance Studies Area, Tawi Tutu Area.

क्रम संख्या व वार्ड का नाम	वार्ड विस्तार	
<b>06— समरहिल</b>	<b>वार्ड घिरा हुआ है :-</b>	
	उत्तर में	हि0 प्र0 विश्वविद्यालय कर्मचारी बिल्डिंग एरिया तहसील शिमला ग्रामीण की सीमा के साथ।
	दक्षिण में	तवी चौक क्षेत्र
	पूर्व में	बगोग गांव
	पश्चिम में	टीचर कॉलोनी क्षेत्र

**इस वार्ड में निम्नलिखित महत्वपूर्ण क्षेत्र व मकानात/भवन सम्मिलित हैं : —**

हि0 प्र0 विश्वविद्यालय कर्मचारी भवन क्षेत्र, ए0 आई0 आर0 कॉलोनी क्षेत्र, हि0प्र0 विश्वविद्यालय कन्या छात्रावास, रेलवे स्टेशन क्षेत्र, जतोग ब्यू क्षेत्र, बिलासपुर हाउस क्षेत्र, लोअर समरहिल बाजार क्षेत्र, मैन चौक (समरहिल बाजार क्षेत्र), पीस हैवन क्षेत्र, में विला क्षेत्र, टीचर्स कॉलोनी क्षेत्र, वॉयज होस्टल समरहिल, शिव वॉउडी मन्दिर आन्दडी क्षेत्र, सी0पी0डब्ल्यू0 डी0 क्वार्टर्ज क्षेत्र, ग्राम बगोग, नजरू कोटेज क्षेत्र, बालूगंज बाजार, एंडवास स्टडीज क्षेत्र, तवी टूटु क्षेत्र।

Sl. No. and Name of Ward	Extent of ward	
<b>07- Totu</b>	<b>The Ward is Bounded by:—</b>	
	North	Jungle Gadawag
	South	Revenue Village Badehri & Nalah
	East	Railway Track
	West	Jutog Contenment area

**This ward consists of the following important areas and buildings:**

PHC, G.P.Chaily Bhawan, 166 KV, Co-operative Bank, Ram Dhan Building, Bangala Colony, Rain Shelter, Gupta House, Govind Mohalla, Chiranjeev Lal house, Dawat, E.W.S.Colony, Vijay Nagar, Digvijay House etc.

क्रम संख्या व वार्ड का नाम	वार्ड विस्तार
07-टुटू	वार्ड घिरा हुआ है :-
	उत्तर में जंगल गडावग
	दक्षिण में राजस्व गांव बढेरी और नाला
	पूर्व में रेलवे ट्रेक
	पश्चिम में जतोग कॉन्टोनमेन्ट क्षेत्र
<p>इस वार्ड में निम्नलिखित महत्वपूर्ण क्षेत्र व मकानात/भवन सम्मिलित हैं : -</p> <p>प्राईमरी हेल्थ सेन्टर, ग्राम पंचायत चैली भवन, 166 के०वी०, सहकारी बैंक, रामधन बिल्डिंग, बंगाला कॉलौनी, रैन शैल्टर, गुप्ता हॉउस, गोबिन्द मोहल्ला, चिरंजीव लाल भवन, दावत, ई० डब्ल्यू० एस० कॉलौनी, विजय नगर, दिगविजय हॉउस इत्यादि।</p>	

Sl. No. and Name of Ward	Extent of ward
08- Majhat	The Ward is Bounded by:—
	North Revenue Village Gadawag
	South Bharyal Village
	East Forest Badehri
	West Nalah

**This ward consists of the following important areas and buildings:**

Temple Hanuman Takri HPSEB Colony, PWD Residence, G.R.Musafir Building, Chandu Building, Tek Chand Building, House of Megh Singh, House of Bilu, Ram Chand Building, House of Bablu, House of Jagtia, R.L.Dogra house, House of Shiv Ram, Rawat B.Ed. Collage etc.

क्रम संख्या व वार्ड का नाम	वार्ड विस्तार
08- मझाट	वार्ड घिरा हुआ है :-
	उत्तर में राजस्व गांव गडावग
	दक्षिण में गांव भरयाल
	पूर्व में जंगल बढेरी
	पश्चिम में नाला
<p>इस वार्ड में निम्नलिखित महत्वपूर्ण क्षेत्र व मकानात/भवन सम्मिलित हैं : -</p> <p>हनुमान मन्दिर टैकरी, हि०प्र० विद्युत बोर्ड कालौनी, लोक निर्माण विभाग आवास, जी०आर० मुसाफिर भवन, चन्दू बिल्डिंग, टेक चन्द बिल्डिंग, मेघ सिंह हाउस, बिल्लू हॉउस, राम चन्द बिल्डिंग, बब्लू हॉउस, जगतीया हॉउस, आर० एल० डोगरा हॉउस, शिव राम हाउस, रावत बी०एड० कालेज, इत्यादि।</p>	

Sl. No. and Name of Ward	Extent of ward	
09-Boileauganj	<b>The Ward is Bounded by:—</b>	
	North	Boileauganj Chowk Area
	South	National Highway 22
	East	Police Station Boileauganj Area
	West	Govt. Middle School Chakkar Area

**This ward consists of the following important areas and buildings:**

Prospect Hill, Karedu, Shimla View Area, Everest Lodge Area, Gopal Mandir Area, Dhingra Estate, Padaw Mohalla, Police Thana Area, Kamna Devi View Area, Old Barrier, Yogda Ashram Area.

क्रम संख्या व वार्ड का नाम	वार्ड विस्तार	
09—बालूगंज	वार्ड घिरा हुआ है :—	
	उत्तर में	बालूगंज चौक एरिया
	दक्षिण में	राष्ट्रीय उच्च मार्ग न।0 22
	पूर्व में	पुलिस स्टेशन बालूगंज एरिया
	पश्चिम में	राजकीय माध्यमिक पाठशाला चक्कर एरिया
<p><b>इस वार्ड में निम्नलिखित महत्वपूर्ण क्षेत्र व मकानात/भवन सम्मिलित हैं : —</b></p> <p>प्रोस्पेक्ट हिल, करेडू, शिमला व्यू क्षेत्र, एवरेस्ट लौज क्षेत्र, गोपाल मन्दिर क्षेत्र, ढिंगरा ईस्टेट, पड़ाव मौहला, पुलिस थाना क्षेत्र, कामना देवी व्यू क्षेत्र, ओल्ड बैरियर, योगदा आश्रम क्षेत्र।</p>		

Sl. No. and Name of Ward	Extent of ward	
10- Kachhighati	<b>The Ward is Bounded by:—</b>	
	North	Starting from the junction of Shimla Mandi and bye Pass Chakkar Road at Tavi and by Pass Chowk Road upto junction of Shimla Kalka and bye Pass Chakkar road.
	South	Bounded by M.C. boundry, Via Sankat Mochan up to Tara Devi Railway Station.
	East	Starting from the junction of Boileauganj bya Pass Chakkar Road Pannu Ram Nallah down ward and touching M.C. boundary.
	West	Starting from the Tara Devi Railway Station towards Tavi Nallah alongwith M.C. boundary.

**This ward consists of the following important areas and buildings:**

H.P. Printing press, Asia the Dawn, Kachi Ghatti, Sankat Mochan, Tara Devi Work Shop up to Railway Station Forest Colony, Sankat Mochan Tara Devi and Up-Mohal Sandal.

क्रम संख्या व वार्ड का नाम	वार्ड विस्तार
10- कच्चीघाटी	वार्ड घिरा हुआ है :-
	उत्तर में आरम्भ शिमला-मण्डी जंक्शन से बाई पास चक्कर रोड़ तवी से और लीडिंग बाई पास चक्कर रोड़ से जंक्शन शिमला और बाई पास चक्कर रोड़ तक।
	दक्षिण में आरम्भ नगर निगम की सीमा से घिरा हुआ वाया संकट मोचन से तारा देवी रेलवे स्टेशन तक।
	पूर्व में आरम्भ बालूगंज जंक्शन से बाई पास चक्कर रोड़
	पश्चिम में आरम्भ तारा देवी रेलवे स्टेशन से तवी नाला तक नगर निगम की सीमा सहित।
<p>इस वार्ड में निम्नलिखित महत्वपूर्ण क्षेत्र व मकानात/भवन सम्मिलित हैं:-</p> <p>हिमाचल प्रदेश प्रिंटिंग प्रेस, एशिया दी डाउन, कच्चीघाटी, संकट मोचन, तारादेवी वर्कशाप से रेलवे स्टेशन फॉरेस्ट कॉलोनी, संकट मोचन तारा देवी और उप-मोहाल संदल।</p>	

Sl. No. and Name of Ward	Extent of ward
11- Tutikandi	The Ward is Bounded by:—
	North Touching the National Highway road near Hari Nagar and Village Bag touching Shimla Bye-Pass near Tutikandi.
	South Touching ward Nabha towards 103 Tunnel M.C. Limits.
	East Touching ward Summerhill M.C. Limits
	West Touching Hari Nagar Nallah M.C. Limits

**This ward consists of the following important areas and buildings:**

MLA Quarters area, RTO Area, Mental Hospital Area, Panjari Village, Khanog Village, Bag Village, Hari Nagar Area, Upper Tutikandi Area, Middle Tutikandi Area, Murylian Park Area, Bengali Bagicha Area, Lower Tutikandi Area, Ridka Village Area, Junglee Quarters Area, A.G. Colony Area, Anand Vatika, Dabri Line, CPWD Quarters (Easter Part), CPWD Quarter (Western Part).

क्रम संख्या व वार्ड का नाम	वार्ड विस्तार
11- टूटीकण्डी	वार्ड घिरा हुआ है :-
	उत्तर में राष्ट्रीय उच्च मार्ग नजदीक हरी नगर और बाग गांव के साथ शिमला बाईपास नजदीक टूटीकण्डी को छूते हुये।
	दक्षिण में वार्ड नाभा को छुती हुई 103 सुरंग की तरफ नगर निगम सीमा तक।
	पूर्व में समरहिल वार्ड को छुती हुई नगर निगम सीमा तक
	पश्चिम में हरी नगर नाले को छुती हुई नगर निगम की सीमा तक

**इस वार्ड में निम्नलिखित महत्वपूर्ण क्षेत्र व मकानात/भवन सम्मिलित हैं : —**

एम० एल० ए० क्वार्टर क्षेत्र, आर० टी० ओ० क्षेत्र, मैन्टल हस्पताल क्षेत्र, पांजड़ी गांव, खनोग गांव, बाग गांव, हरी नगर क्षेत्र, अप्पर टूटीकण्डी क्षेत्र, मध्य टूटीकण्डी क्षेत्र, मरिलियन पार्क क्षेत्र, बंगाली बगीचा क्षेत्र, लोअर टूटीकण्डी क्षेत्र, रिडका गांव क्षेत्र, जगंली क्वार्टर क्षेत्र, ए० जी० कलोनी क्षेत्र, आनन्द वाटिका क्षेत्र, डाबरी लाईन क्षेत्र, सी०पी०डब्ल्यू०डी० कलोनी (पूर्वी भाग) क्षेत्र, सी०पी०डब्ल्यू०डी० कॉलोनी (पश्चिम भाग) क्षेत्र।

Sl. No. and Name of Ward	Extent of ward	
12- Nabha	<b>The Ward is Bounded by:—</b>	
	North	Touching Cicel Hotel in M.C. Limit
	South	Touching the boundary of National Highway Bye Pass Road.
	East	Touching Labour Hostel and Sanskrit Collage Nabha in M.C. Limit.
	West	Summerhill M.C. Ward

**This ward consists of the following important areas and buildings:**

Railway Club Area, Royal Hotel Area, Railway Colony-103, Phagli Club Area, Lower Nabha (Nallah Area), ITI Hostel Area, Government House (Middle Nabha), Cicel Hotel Area, Dogra Lodge Area, Sanatorium Area, Kennedy House Area, Vidhan Sabha Area.

क्रम संख्या व वार्ड का नाम	वार्ड विस्तार	
12- नाभा	<b>वार्ड घिरा हुआ है :-</b>	
	उत्तर में	नगर निगम के सीसल होटल क्षेत्र को छूते हुये
	दक्षिण में	राष्ट्रीय उच्च मार्ग वाईपास रोड़ की सीमा को छुते हुये
	पूर्व में	लेबर होस्टल व संस्कृत कालेज नाभा, नगर निगम सीमा को छूते हुये।
	पश्चिम में	समरहिल नगर निगम वार्ड

**इस वार्ड में निम्नलिखित महत्वपूर्ण क्षेत्र व मकानात/भवन सम्मिलित हैं : —**

रेलवे क्लब क्षेत्र, रायल होटल क्षेत्र, रेलवे कलोनी 103 क्षेत्र, फागली क्लब क्षेत्र, लोअर नाभा (नाला क्षेत्र), आई०टी०आई० होस्टल क्षेत्र, सरकारी आवास (मिडल नाभा), सिसल होटल क्षेत्र, डोगरा लौज क्षेत्र, सैन्टोरियम क्षेत्र, कनेडी हाउस क्षेत्र, विधान सभा क्षेत्र।

Sl. No. and Name of Ward	Extent of ward	
13- Phagli	<b>The Ward is Bounded by:—</b>	
	North	In the North Bansal Bhawan area Lalpani
	South	In the South consisting of Mahindru Shikari Niwas area touching the boundary of Shimla (Rural).
	East	Touching May Villa area of Krishna Nagar in M.C. Limit.
	West	Consisting of Labour Hostel area adjoining to ward No. 12, Nabha in M.C. Limit.



**This ward consists of the following important areas and buildings:**

Lakhanpal Niwas Area, Mohindero Shikari Niwas Area, Committee Line Area, Upper Ram Nagar, CPWD Quarter, Lower Ram Nagar Area, Dhobi Ghat Area, H.P. Electricity Department Building, Sanskrit College Area, Labour Hostel Phagli, Gurudwara Jyotisar Area, CPWD Area, Railway Colony Area, Gurudwara Bus Stand Area, Bansal Bhawan Area Lalpani, Richie Quarters Area, Down Dale, Bus Stand Area, Directorate of Education, May Villa Area.

क्रम संख्या व वार्ड का नाम	वार्ड विस्तार
13-फागली	वार्ड घिरा हुआ है :-
	उत्तर में उत्तर में बंसल भवन क्षेत्र लालपानी
	दक्षिण में दक्षिण में महेन्द्रो शिकारी निवास क्षेत्र शिमला ग्रामीण की सीमा को छूते हुये।
	पूर्व में नगर निगम शिमला मैय विला के कृष्णा नगर क्षेत्र को छूते हुये।
	पश्चिम में लेबर होस्टल एरिया, नगर निगम के वार्ड नं० 12, नाभा की सीमा के साथ।

**इस वार्ड में निम्नलिखित महत्वपूर्ण क्षेत्र व मकानात/भवन सम्मिलित हैं : -**

लखनपाल निवास क्षेत्र, महेन्द्रो शिकारी निवास क्षेत्र, कमेटी लाईन क्षेत्र, अप्पर राम नगर क्षेत्र, सी० पी० डब्ल्यू० डी० क्वार्टर, लोअर राम नगर क्षेत्र, धोबीघाट क्षेत्र, हि० प्र० विद्युत भवन बिल्डिंग क्षेत्र, संस्कृत कालेज क्षेत्र, लेबर होस्टल फागली, गुरुद्वारा ज्योतिसर क्षेत्र, सी० पी० डब्ल्यू० डी० क्षेत्र, रेलवे कलोनी क्षेत्र, गुरुद्वारा बस स्टैंड क्षेत्र, बंसल भवन क्षेत्र लालपानी, रिचरी क्वार्टर क्षेत्र, डाउन डेल, बस स्टैंड क्षेत्र, निदेशक शिक्षा विभाग, मै विला क्षेत्र।

Sl. No. and Name of Ward	Extent of ward
14- Upper Krishna Nagar	The Ward is Bounded by:—
	North Veternary Hospital area Krishna Nagar
	South Lower Krishna Nagar ward
	East Govt. Accomodation Bemloe
	West Joshi Bhawan Building area Krishna Nagar

**This ward consists of the following important areas and buildings:**

Hotel Apsra Area Krishna Nagar, Joshi Bhawan Area Krishna Nagar, Masjid Area Krishna Nagar, Luv Kush Chowk Krishna Nagar, Twelve House Line Area Krishna Nagar, Below Masjid Area Krishna Nagar, Below Dispensary Area Krishna Nagar, Veternary Hospital Area Krishna Nagar, M.C. Quarter Area Krishna Nagar, Valmiki Mandir Area Krishna Nagar, Sikh Line Area Krishna Nagar, CPRI Colony Area, Govt. Accomodation Bemloe.

क्रम संख्या व वार्ड का नाम	वार्ड विस्तार
14- अप्पर कृष्णनगर	वार्ड घिरा हुआ है :-
	उत्तर में वैटनरी अस्पताल कृष्णनगर एरिया
	दक्षिण में लोअर कृष्णनगर एरिया

	पूर्व में	सरकारी आवास बैम्लोई
	पश्चिम में	जोशी भवन बिल्डिंग कृष्णानगर
<p><b>इस वार्ड में निम्नलिखित महत्वपूर्ण क्षेत्र व मकानात/भवन सम्मिलित हैं : —</b></p> <p>होटल अप्सरा कृष्णानगर क्षेत्र, जोशी भवन कृष्णानगर क्षेत्र, मस्जिद कृष्णानगर क्षेत्र, लव कुश चौक कृष्णानगर, 12 घर की लाईन कृष्णानगर क्षेत्र, बिलो मस्जिद कृष्णानगर क्षेत्र, बिलो डिस्पेन्सरी कृष्णानगर, बैटनरी अस्पताल कृष्णानगर क्षेत्र, नगर निगम क्वाटर्ज कृष्णानगर क्षेत्र, बाल्मिकी मन्दिर कृष्णानगर क्षेत्र, सिख लाईन कृष्णानगर क्षेत्र, सी0पी0आर0आई0 कलोनी एरिया, सरकारी आवास बैम्लोई।</p>		

Sl. No. and Name of Ward	Extent of ward	
<b>15-Lower Krishna Nagar</b>	<b>The Ward is Bounded by:—</b>	
	North	Below Cart Road, Block No. 1 Upper Lalpani Area.
	South	Consisting of Sunder Nagar Building area upto G.P. School Lalpani .
	East	Below Gurudwara building area Krishna Nagar along the boundary of Kanlog Ward .
	West	Govt. Sr. Secondary School Lalpani area along the boundary of Nabha Ward.

**This ward consists of the following important areas and buildings:**

Darni Ka Bagicha, CPWD Colony Area Lalpani, Sr. Sec. School Area Lalpani, Block No.-1 Upper Lalpani Area, New Line Area Krishna Nagar, Sunder Building Area, M.C. Quarter area below Bus Stand, Below Gurudwara Building area Krishna Nagar, Gaddi Khana area Krishna Nagar.

क्रम संख्या व वार्ड का नाम	वार्ड विस्तार	
<b>15- लोअर कृष्णानगर</b>	<b>वार्ड घिरा हुआ है :—</b>	
	उत्तर में	कार्ट रोड से नीचे ब्लॉक नं0 1 अप्पर लालपानी क्षेत्र
	दक्षिण में	दक्षिण में सुन्दर नगर एरिया रा0 प्राथमिक पाठशाला लालपानी तक ।
	पूर्व में	गुरुद्वारा बिल्डिंग कृष्णानगर से नीचे कनलोग वार्ड की सीमा के साथ ।
	पश्चिम में	राजकीय वरिष्ठ मा0 पा0 लालपानी नाभा वार्ड की सीमा के साथ ।
<p><b>इस वार्ड में निम्नलिखित महत्वपूर्ण क्षेत्र व मकानात/भवन सम्मिलित हैं : —</b></p> <p>दाडनी का बगीचा, सी0 पी0 डब्ल्यू0 डी0 कलोनी लालपानी क्षेत्र, वरिष्ठ मा0 पाठशाला लालपानी क्षेत्र, ब्लॉक नं0 1 अप्पर लालपानी क्षेत्र, न्यू लाईन कृष्णानगर क्षेत्र, सुन्दर बिल्डिंग, एम0सी0 क्वाटर बिलो बस स्टैण्ड क्षेत्र, बिलो गुरुद्वारा बिल्डिंग एरिया कृष्णा नगर, गढ़ीखाना कृष्णानगर क्षेत्र।</p>		

Sl. No. and Name of Ward	Extent of ward	
16- Ram Bazar Ganj	The Ward is Bounded by:—	
	North	Starting from Indian Coffee House, Mall Road to Old Baljees Building.
	South	From Ripon Hospital area to St. Thomas Sr. Secondary School.
	East	From Gunj Bazar to Maharaja Regency
	West	From Old Bus Stand to Victory Tunnel

**This ward consists of the following important areas and buildings:**

Indian Coffee House Area Mall Road, Gali No. 2 Area Middle Bazar, Gali No. 3 Area Middle Bazar, Lower Bazar, Ganj Bazar, Ripon Hospital Area, Pursharthi Basti, Arya Samaj Sachool Area Lower Bazar, Ram Bazar, Dawarka Garh, Air Cliff Area, Gulmarg Hotel Area, Ram Mandir/Sood Dharamshala Area.

क्रम संख्या व वार्ड का नाम	वार्ड विस्तार	
16- राम बाजार गंज	वार्ड घिरा हुआ है :-	
	उत्तर में	इण्डियन कॉफी हाउस माल रोड से ओल्ड बालजीज बिल्डिंग।
	दक्षिण में	रिपन हस्पताल एरिया से सेंट थोमस वरिष्ठ माध्यमिक पाठशाला तक।
	पूर्व में	गंजबाजार से महाराजा रिजैन्सी तक
	पश्चिम में	ओल्ड बस स्टैण्ड से विक्टरी टनल तक
<p>इस वार्ड में निम्नलिखित महत्वपूर्ण क्षेत्र व मकानात/भवन सम्मिलित हैं : —</p> <p>इण्डियन कॉफी हाउस माल रोड क्षेत्र, गली नं० 2 मिडल बाजार क्षेत्र, गली नं० 3 मिडल बाजार क्षेत्र, लोअर बाजार, गंज बाजार, रिपन हस्पताल क्षेत्र, पुरुषार्थी बस्ती, आर्य समाज स्कूल लोअर बाजार क्षेत्र, राम बाजार, द्वारका गढ़, एयर क्लिफ क्षेत्र, गुलमार्ग होटल क्षेत्र, राम मन्दिर/सूद धर्मशाला क्षेत्र।</p>		

Sl. No. and Name of Ward	Extent of ward	
17- Lower Bazar	The Ward is Bounded by:—	
	North	Mayar M.C. Office
	South	Krishna Nagar area
	East	KNH to Hotel Holiday Home
	West	Baljees Stairs leading to Lower Bazar

**This ward consists of the following important areas and buildings:**

Minerva House Area Mall Road, New Plaza Hotel Area Middle Bazar, Near Post Office Area Lower Bazar, Ridge Garden Area, Eastern Lower Bazar Area, Eastern Mall Road Area, Himachal Emporium Area Mall Road, Jain Dharamshala Area Middle Bazar, Old Butail Building Area Middle Bazar, Suzi Line Area Sabzi Mandi, Market Line Area Sabzi Mandi, Sabzi Mandi, Sadar Police Station Area, Hotel Combermere Area, Exchange Building Area, Metrople area, Cosmos Hotel Area, Oberoi Hotel Area, Marina Hotel Area, Oakland Hotel Area, High Court Area.

क्रम संख्या व वार्ड का नाम	वार्ड विस्तार
17- लोअर बाजार	वार्ड घिरा हुआ है :-
	उत्तर में मेयर नगर निगम कार्यालय
	दक्षिण में कृष्णा नगर क्षेत्र
	पूर्व में कमला नेहरू हस्पताल से होटल होलिडे होम तक
	पश्चिम में बालजीज के साथ पौडिया नीचे लोअर बाजार की तरफ
<p><b>इस वार्ड में निम्नलिखित महत्वपूर्ण क्षेत्र व मकानात/भवन सम्मिलित हैं :-</b></p> <p>मिनर्वा हाउस माल रोड़ क्षेत्र, न्यू प्लाजा होटल मिडल बाजार क्षेत्र, नजदीक पोस्ट आफिस क्षेत्र लोअर बाजार, रिज गार्डन क्षेत्र, पूर्वी लोअर बाजार क्षेत्र, पूर्वी माल रोड़ क्षेत्र, हिमाचल इम्पोरियम माल रोड़ क्षेत्र, जैन धर्मशाला मिडल बाजार क्षेत्र, पुरानी बुटेल बिल्डिंग मिडल बाजार क्षेत्र, सूजी लाईन सब्जी मण्डी, मार्केट लाईन सब्जी मण्डी क्षेत्र, सब्जी मण्डी, सदर पुलिस स्टेशन, होटल कम्बरमेयर क्षेत्र, ऐक्सचैन्ज बिल्डिंग क्षेत्र, मेट्रोपोल क्षेत्र, कोस्मोस होटल क्षेत्र, ओबराय होटल क्षेत्र, मरीना होटल क्षेत्र, ऑकलैण्ड होटल क्षेत्र, हार्कोर्ट क्षेत्र।</p>	

Sl. No. and Name of Ward	Extent of ward
18- Jakhu	The Ward is Bounded by:—
	North Consisting of Upper Lakkar Bazar area
	South Consisting of Church Annexe area and lower Jakhu area along the boundary of M.C. Ward Benmore.
	East Consisting Oak Wood area Jakhu along the boundary of M. C. Ward Benmore.
	West Consisting of Dream Land Hotel area along the boundry of M.C. Ward Bharari.

**This ward consists of the following important areas and buildings:**

Gupta Cottage Lakkar Bazar, Manchanda Cottage Area Lakkar Bazar, Corstophen Area Lakkar Bazar, Upper Lakkar Bazar, Dream Land Hotel Area Jakhu, Holly Lodge Area Jakhu, Oak Wood Jakhu Area Jakhu, Violet Hill Area Jakhu, Rana Cottage Area Jakhu, Raghunath Villa Area Jakhu, Jodha Niwas Area, Shivalik Hotel Area, Titla Hotel Area, Smart Hotel Area, Mayur Hotel Area, Walshingam Area, Lilly Villa Area, Church Annexe Area, Green View Area.

क्रम संख्या व वार्ड का नाम	वार्ड विस्तार
18- जाखू	वार्ड घिरा हुआ है :-
	उत्तर में अप्पर लक्कड़ बाजार एरिया
	दक्षिण में चर्च एनेक्सी एरिया एवं लोअर जाखू एरिया नगर निगम वार्ड बैनमोर की सीमा के साथ।
	पूर्व में ऑकबुड एरिया जाखू नगर निगम वार्ड बैनमोर की सीमा के साथ।
	पश्चिम में ड्रीमलैण्ड होटल नगर निगम वार्ड भराड़ी की सीमा तक

**इस वार्ड में निम्नलिखित महत्वपूर्ण क्षेत्र व मकानात/भवन सम्मिलित हैं : —**

गुप्ता कॉटेज लक्कड़ बाजार, मनचन्दा कॉटेज लक्कड़ बाजार क्षेत्र, क्रास्टोफन लक्कड़ बाजार क्षेत्र, अप्पर लक्कड़ बाजार, ड्रिम लैण्ड होटल जाखू क्षेत्र, हौली लॉज जाखू क्षेत्र, ऑक बुड जाखू क्षेत्र, वायलट हील जाखू क्षेत्र, राणा कॉटेज जाखू क्षेत्र, रघुनाथ विला जाखू क्षेत्र, जोधा निवास क्षेत्र, शिवालिक होटल क्षेत्र, टिटला होटल क्षेत्र, सम्राट होटल क्षेत्र, मयूर होटल क्षेत्र, बालशिंगम क्षेत्र, लिल्ली विला क्षेत्र, चर्च एनैक्सी क्षेत्र, ग्रीन ब्यू क्षेत्र।

Sl. No. and Name of Ward	Extent of ward	
19- Benmore	The Ward is Bounded by:—	
	North	Road below Titla Hotel
	South	Himachal Bhawan Area
	East	Consisting of Majitha House in M.C. Limit
	West	Touching the boundary of Richwood

**This ward consists of the following important areas and buildings:**

Below Titla Hotel Area, Richmount Area, U.S. Club Command Old Mess, Working Women Hostel, Govt. Accommodation U.S. Club, Honeymoon Hotel Area, Rock Wood Patiala House Area, Stokes Palace Area, Housing Board Area, Rich Wood Area, Ram Chandra Chowk Area, Medical College Area Sanjauli, GSSS Area Sanjauli, Navbahar, Indus Estate, Bhumia Estate Dolphin Lodge Area, Benmore, Himachal Bhawan.

क्रम संख्या व वार्ड का नाम	वार्ड विस्तार	
19- बैनमोर	वार्ड घिरा हुआ है :—	
	उत्तर में	टिटला होटल रोड़ से नीचे की तरफ
	दक्षिण में	हिमाचल भवन
	पूर्व में	मजीठा हाउस नगर निगम क्षेत्र
	पश्चिम में	रिचमाउंट सीमा को छुती हुई

**इस वार्ड में निम्नलिखित महत्वपूर्ण क्षेत्र व मकानात/भवन सम्मिलित हैं : —**

बिलो टिटला होटल क्षेत्र, रिचमाउंट क्षेत्र, यू0एस0क्लब कमाण्ड ओल्ड मैस, कामकाजी महिला आवास क्षेत्र, सरकारी आवास यू0एस0 क्लब क्षेत्र, हनीमून होटल क्षेत्र, रॉकबुड पटियाला हाउस क्षेत्र, स्टोक्स पैलेस क्षेत्र, हाउसिंग बोर्ड क्षेत्र, रिचबुड क्षेत्र, रामचन्द्रा चौक क्षेत्र, मैडिकल कालेज संजौली क्षेत्र, रा0 व0 मा0 पाठशाला सन्जौली क्षेत्र, नवबहार, ईन्डस ईस्टेट, भूमिया ईस्टेट, डॉलपिन लॉज क्षेत्र, बैनमोर, हिमाचल भवन।

Sl. No. and Name of Ward	Extent of ward	
20- Engine Ghar	The Ward is Bounded by:—	
	North	Touching Cart Road coming from Navbahar and proceeding to Dhalli.

	South	Consisting of Sodagar Bhawan Purani Kothi Area.
	East	Touching the boundary of Children Park area of M.C. Ward Dhingudhar.
	West	Touching St. Bede's area Navbahar

**This ward consists of the following important areas and buildings:**

Saudagar Bhawan Purani Kothi Area, Pears Palace Area Sanjauli, South Vihar Area Sanjauli, Krishna Building Area, Guddumal Bhawan Area, Engine Ghar (Western), Engine Ghar (Eastern), Below Gurudwara Area, Gurudwara Area Sanjauli, Anant Niwas Area, Engine Ghar Upper Mohalla Area, Bangala Colony Engine Ghar Area, Durga Mandir & Lower Engine Ghar Area.

क्रम संख्या व वार्ड का नाम	वार्ड विस्तार
20- ईंजन घर	वार्ड घिरा हुआ है :-
	उत्तर में नवबहार से आने वाला कार्ट रोड जो ढली की तरफ जाता है को छूते हुये।
	दक्षिण में सौदागर भवन पुरानी कोठी नगर निगम क्षेत्र
	पूर्व में चिल्ड्रन पार्क एरिया नगर निगम वार्ड ढिंगूधार को छूते हुये
	पश्चिम में सेंट बीड्स नवबहार को छूते हुये

**इस वार्ड में निम्नलिखित महत्वपूर्ण क्षेत्र व मकानात/भवन सम्मिलित हैं : -**

सौदागर भवन पुरानी कोठी क्षेत्र, पीयर्ज पैलेस संजौली क्षेत्र, साउथ बिहार सजौली क्षेत्र, कृष्णा बिल्डिंग क्षेत्र, गुडूमल भवन क्षेत्र, ईन्जनघर (पश्चिम), ईन्जनघर (पूर्वी), बिलो गुरुद्वारा क्षेत्र, गुरुद्वारा संजौली क्षेत्र, अनन्त निवास क्षेत्र, ईन्जनघर अप्पर मोहला क्षेत्र, बंगाला कलोनी ईन्जनघर क्षेत्र, दुर्गा मन्दिर व लोअर ईन्जनघर क्षेत्र।

Sl. No. and Name of Ward	Extent of ward	
21- Sanjauli Chowk	The Ward is Bounded by:-	
	North	Consisting of Chaulthi area
	South	Consisting of Upper Sanjouli Bazar Area
	East	Laxami Narayan Mandir area adjoining to Dhingudhar ward.
	West	Consisting of Bothwell and Govt. College Sanjouli Area

**This ward consists of the following important areas and buildings:**

North Oak Sanjouli, Shiv Kutir Area Sanjouli, Bothwell Estate, Bothwell Lodge Area, Kishore Bhawan Area Sanjouli Chowk, Neel Kunj Area Sanjouli Chowk, Goyal Apartment Area, DAV Area Sanjouli, Chalaunthi, Exchange Bhawan Area Sanjouli, Madhan House Area, Upper Sanjouli Bazar Area, Laxami Narayan Mandir Area, Verma Colony.

क्रम संख्या व वार्ड का नाम	वार्ड विस्तार
21- संजौली चौक	वार्ड घिरा हुआ है :-
	उत्तर में चलोठी एरिया
	दक्षिण में अप्पर संजौली बाजार एरिया
	पूर्व में लक्ष्मी नारायण मन्दिर क्षेत्र ढिंगूधार वार्ड के साथ
	पश्चिम में बौध बैल और राजकीय महाविद्यालय संजौली क्षेत्र
<p>इस वार्ड में निम्नलिखित महत्वपूर्ण क्षेत्र व मकानात/भवन सम्मिलित हैं : -</p> <p>नार्थ औक संजौली, शिव कुटीर संजौली क्षेत्र, बौधबैल ईस्टेट, बौधबैल लौज क्षेत्र, किशोर भवन संजौली चौक क्षेत्र, नील कुंज संजौली चौक क्षेत्र, गोयल अपार्टमेंट क्षेत्र, डी0ए0वी0 संजौली क्षेत्र, चलोठी, एक्सचेंज भवन संजौली क्षेत्र, मधान हाउस क्षेत्र, अप्पर संजौली बाजार क्षेत्र, लक्ष्मी नारायण मन्दिर क्षेत्र, वर्मा कॉलोनी।</p>	

Sl. No. and Name of Ward	Extent of ward
22- Dhingudhar	The Ward is Bounded by:-
	North Consisiting of Upper Dhingu Mandir area
	South Consisting of Chopra Niwas Area
	East Consisting of Tunnel View Area and Patwar Khana Area adjoining the boundary of Tehsil Shimla (Rural).
	West Consisting of Children Park Sukh Ashram Area along the boundary of Engine Ghar.
<p><b>This ward consists of the following important areas and buildings:</b></p> <p>Upper Dinghu Mandir Road Area, Tunnel View Area, Om Niwas Area, Jubbal House &amp; Police Post Area, Patwar Khana Area, Chopra Niwas Area, Children Park &amp; Sukh Ashram Area.</p>	

क्रम संख्या व वार्ड का नाम	वार्ड विस्तार
22 ढिंगूधार	वार्ड घिरा हुआ है :-
	उत्तर में अप्पर ढिंगूधार मन्दिर क्षेत्र
	दक्षिण में चौपरा निवास क्षेत्र
	पूर्व में टनल ब्यू एवं पटवार खाना क्षेत्र तहसील शिमला ग्रामीण की सीमा के साथ ।
	पश्चिम में चिल्ड्रन पार्क सुख आश्रम क्षेत्र ईन्जन घर की सीमा के साथ
<p>इस वार्ड में निम्नलिखित महत्वपूर्ण क्षेत्र व मकानात/भवन सम्मिलित हैं : -</p> <p>अप्पर ढिंगू मन्दिर रोड क्षेत्र, टनल ब्यू क्षेत्र, ओम निवास क्षेत्र, जुब्बल हाउस व पुलिस पोस्ट क्षेत्र, पटवार खाना क्षेत्र, चौपडा निवास क्षेत्र, चिल्ड्रन पार्क व सुख आश्रम क्षेत्र।</p>	

Sl. No. and Name of Ward	Extent of ward
23- Dhalli-I	The Ward is Bounded by:-
	North Lambidhar

	South	Panchayat Area
	East	Dhalli -2
	West	Tibetan Colony

**This ward consists of the following important areas and buildings:**

Inder Nagar, H.P.PWD. Office, HRTC Workshop, Dhalli Police Station, Dhalli Fruit Market, Petrol Pump, etc.

क्रम संख्या व वार्ड का नाम	वार्ड विस्तार	
23- ढल्ली- I	वार्ड घिरा हुआ है :-	
	उत्तर में	लम्बीधार।
	दक्षिण में	पंचायत एरिया।
	पूर्व में	ढली-2
	पश्चिम में	तिब्बतियन कालौनी।

इस वार्ड में निम्नलिखित महत्वपूर्ण क्षेत्र व मकानात/भवन सम्मिलित हैं :-

ईन्दर नगर, हि०प्र० लो०नि० विभाग कार्यालय, एच०आर०टी०सी० वर्कशाप पोलिस स्टेशन ढली, ढली सब्जी मण्डी, पेट्रोल पंप, इत्यादि।

Sl. No. and Name of Ward	Extent of ward	
24- Dhalli-II	The Ward is Bounded by:-	
	North	Dhalli-1 Ward -23 & Jungle Mashobra.
	South	Rajsav Badah & Catchment Area.
	East	Seepur.
	West	Sanjauli.

**This ward consists of the following important areas and buildings:**

Dhalli Market Below NH Road, DAV School Mashobra, Mashobra market, Fair Lawns, Bal Ashram, BDO Office, GSSS Mashobra, Durga Mata Temple etc.

क्रम संख्या व वार्ड का नाम	वार्ड विस्तार	
24- ढल्ली- II	वार्ड घिरा हुआ है :-	
	उत्तर में	ढल्ली-1 वाड-23 एवं जंगल मशोबरा
	दक्षिण में	राजस्व बढाह एवं कैचमैन्ट एरिया
	पूर्व में	सिपूर
	पश्चिम में	संजौली



इस वार्ड में निम्नलिखित महत्वपूर्ण क्षेत्र व मकानात/भवन सम्मिलित हैं : —

ढल्ली बाजार एन०एच० रोड के नीचे, डी०ए०वी० स्कूल मशोबरा, मशोबरा बाजार, फेयर लॉन्ज, बाल आश्रम, बी०डी०ओ० ऑफिस, राजकीय व० मा० पाठशाला मशोबरा, दुर्गा माता मन्दिर, ईत्यादि।

Sl. No. and Name of Ward	Extent of ward	
25- Shanti Vihar	The Ward is Bounded by:-	
	North	Dhalli Bye Pass Road, Chakdayal
	South	Ward No. 26 Bhatakuffar
	East	Kamla Nagar
	West	Sangti
This ward consists of the following important areas and buildings:		
Upper Cemetery Gate, Dhingu Bawadi, Frood Road, Cemetery Road & Tunnel etc.		

क्रम संख्या व वार्ड का नाम	वार्ड विस्तार	
25—शांति विहार	वार्ड घिरा हुआ है :—	
	उत्तर में	ढल्ली बाई पास रोड एवं छकडयाल
	दक्षिण में	वार्ड नं० 26 भट्टा कुफर
	पूर्व में	कमला नगर
	पश्चिम में	सांगटी
इस वार्ड में निम्नलिखित महत्वपूर्ण क्षेत्र व मकानात/भवन सम्मिलित हैं : —		
अप्पर सिमिट्री गेट, ढींगू बावड़ी, फ्रूड रोड, सिमिट्री रोड व टनल, इत्यादि		

Sl. No. and Name of Ward	Extent of ward	
26- Bhatta Kuffar	The Ward is Bounded by:-	
	North	Chakdayal
	South	Chamyana.
	East	Chamyana.
	West	Shanti Bihar.
This ward consists of the following important areas and buildings:		
Kabristan, Primary GPS Frood, Frood Market, Bhatakuffar Market, Daroga Niwas, Lower Cemetery etc.		

क्रम संख्या व वार्ड का नाम	वार्ड विस्तार	
26— भट्टा कुफर	वार्ड घिरा हुआ है :—	
	उत्तर में	छकडयाल

	दक्षिण में	चमयाना
	पूर्व में	चमयाना
	पश्चिम में	शान्ति विहार
<p>इस वार्ड में निम्नलिखित महत्वपूर्ण क्षेत्र व मकानात/भवन सम्मिलित हैं : –</p> <p>कबरीस्तान, प्राईमरी स्कूल फ्रूड, फ्रूड मार्किट, भट्टा कुफर बाजार, दरोगा निवास, लोअर सिमिट्री इत्यादि</p>		

Sl. No. and Name of Ward	Extent of ward	
27- Sangti	The Ward is Bounded by:-	
	North	Sanjauli Bazar
	South	Malyana Panchayat
	East	Shanti Vihar
	West	Navbahar
<p><b>This ward consists of the following important areas and buildings:</b></p> <p>Nav Bahar, IS Chandel House, Housing Board Colony, Paradise school, Baba Balak Nath Temple, Durga mata Temple etc.</p>		

क्रम संख्या व वार्ड का नाम	वार्ड विस्तार	
27- सांगटी	वार्ड घिरा हुआ है :-	
	उत्तर में	संजौली बाजार
	दक्षिण में	मल्याणा पंचायत
	पूर्व में	शांतिविहार
	पश्चिम में	नवबहार
<p>इस वार्ड में निम्नलिखित महत्वपूर्ण क्षेत्र व मकानात/भवन सम्मिलित हैं : –</p> <p>नव बहार, आई०एस० चन्देल हॉउस, हॉउसिंग बोर्ड कॉलौनी, पैराडाईज स्कूल, बाबा बालक नाथ मन्दिर, दुर्गा माता मन्दिर इत्यादि।</p>		

Sl. No. and Name of Ward	Extent of ward	
28- Malyana	The Ward is Bounded by:-	
	North	Chotta Shimla
	South	Malyana
	East	Shahnan
	West	Mehli
<p><b>This ward consists of the following important areas and buildings:</b></p> <p>Shiv Temple, Dhobighat, School Malyana, Bakhrai Temple, Primary School NavBahar, Primary school Malyana.</p>		

क्रम संख्या व वार्ड का नाम	वार्ड विस्तार
28- मल्याणा	वार्ड घिरा हुआ है :-
	उत्तर में छोटा शिमला
	दक्षिण में मल्याणा
	पूर्व में शहनान
	पश्चिम में मैहली
<p>इस वार्ड में निम्नलिखित महत्वपूर्ण क्षेत्र व मकानात/भवन सम्मिलित हैं : -</p> <p>शिव मन्दिर, धोबीघाट, स्कूल मल्याणा, बखराई मन्दिर, प्राईमरी स्कूल नबबहार, प्राईमरी स्कूल मल्याणा।</p>	

Sl. No. and Name of Ward	Extent of ward
29- Panthaghati	The Ward is Bounded by:-
	North Ward No. 30 Kasumpti-1
	South Patti Village
	East Mehli Panchayat Area
	West SDA Complex
<p>This ward consists of the following important areas and buildings:</p> <p>BSNL Building, CID Office, Madhu Shala, Shiv Nagar area, Tibitiyan Complex, Panthaghati, Basant Vihar Kasumpti, Housing Board Colony Mehli etc.</p>	

क्रम संख्या व वार्ड का नाम	वार्ड विस्तार
29- पंथाघाटी	वार्ड घिरा हुआ है :-
	उत्तर में वार्ड न0 30 कसुम्पटी-1
	दक्षिण में पट्टी गांव
	पूर्व में मैहली ग्राम पंचायत एरिया
	पश्चिम में एस०डी०ए० काम्पलैक्स
<p>इस वार्ड में निम्नलिखित महत्वपूर्ण क्षेत्र व मकानात/भवन सम्मिलित हैं : -</p> <p>बी०एस०एन०एल० बिल्डिंग, सी०आई०डी० कार्यालय, मधू शाला, शिव मन्दिर एरिया, तिब्बतियन कम्पलैक्स, पंथाघाटी, बंसत बिहार कसुम्पटी, हाउसिंग बोर्ड कलोनी मैहली इत्यादि।</p>	

Sl. No. and Name of Ward	Extent of ward
30- Kasumpti-I	The Ward is Bounded by:-
	North Kasumpti Chabrogti Panchayat Area
	South Ward No. 29 Panthaghati
	East Mehli
	West Chotta Shimla

**This ward consists of the following important areas and buildings:**

PWD Residential Colony, Jammu Castle Building, Housing Board Area Kasumpti etc.

क्रम संख्या व वार्ड का नाम	वार्ड विस्तार
30- कसुम्पटी-I	वार्ड घिरा हुआ है :-
	उत्तर में कसुम्पटी छबरोगटी पंचायत एरिया
	दक्षिण में वार्ड नं० 29 पंथाघाटी
	पूर्व में मैहली
	पश्चिम में छोटा शिमला
<p>इस वार्ड में निम्नलिखित महत्वपूर्ण क्षेत्र व मकानात/भवन सम्मिलित हैं : -</p> <p>आवास लो०नि०वि० कॉलोनी, जम्मू कैसल भवन, हाऊसिंग बोर्ड एरिया कसुम्पटी इत्यादि</p>	

Sl. No. and Name of Ward	Extent of ward
31- Kasumpti-II	The Ward is Bounded by:-
	North Panchayat Area
	South Panthaghati Ward
	East Mehli
	West Ward No. 30 Kasumpti-I
<p><b>This ward consists of the following important areas and buildings:</b></p> <p>Kasumpti Junga, Sharma Niwas, Parking Structure near Jiwnoo Colony, IAS Colony, Police Colony Kasumpti, IP Kasumpti, Jivanu Colony, Parimehal Area.</p>	

क्रम संख्या व वार्ड का नाम	वार्ड विस्तार
31- कसुम्पटी- II	वार्ड घिरा हुआ है :-
	उत्तर में पंचायत क्षेत्र
	दक्षिण में पंथाघाटी वार्ड
	पूर्व में मैहली
	पश्चिम में वार्ड नं० 30 कसुम्पटी-I
<p>इस वार्ड में निम्नलिखित महत्वपूर्ण क्षेत्र व मकानात/भवन सम्मिलित हैं : -</p> <p>कसुम्पटी जुन्गा, शर्मा निवास, पार्किंग क्षेत्र समीप जीवणू कॉलोनी, आई.ए.एस कॉलोनी, पुलिस कॉलोनी कसुम्पटी, आई. पी० कसुम्पटी, जीवणू कॉलोनी, परिमहल एरिया इत्यादि।</p>	

Sl. No. and Name of Ward	Extent of ward
32- Chotta Shimla	The Ward is Bounded by:-
	North Consisting of Chotta Shimla Bazar

	South	Consisting of Cedar Grove area Chotta Shimla upto Housing Board Colony.
	East	Starting from Majitha House to Dhobighat going towards Sadhnaghati area.
	West	Consisting of Bishop Cotton School Area along the boundary of ward Khalini upto Knolls Wood area.
<p><b>This ward consists of the following important areas and buildings:</b></p> <p>Postal Colony Area, Knolls Wood Area, Nav Rattan Guest House Area, Bishop Cotton School Area, Majitha House, Dhobighat, Flowerdale, Sadhana Ghatti, Spring Field, Elersilie, Housing Board Colony Strawberry Hills, Police Station Area, Chotta Shimla Bazar, Masjid Area, Hotel Ashiana Regency Area, Pine Lodge Area, Cedar Grove Area Chotta Shimla, Tibetan School Area Chotta Shimla.</p>		

क्रम संख्या व वार्ड का नाम	वार्ड विस्तार
32- छोटा शिमला	वार्ड घिरा हुआ है :-
	उत्तर में छोटा शिमला बाजार क्षेत्र
	दक्षिण में सिडार ग्रोव एरिया क्षेत्र छोटा शिमला हाउसिंग बोर्ड कलोनी तक ।
	पूर्व में मजीठा हाउस से धोबीघाट साधना घाटी क्षेत्र तक
	पश्चिम में बिशप कोटन स्कूल क्षेत्र से नौल्स वुड क्षेत्र खलीनी वार्ड की सीमा तक ।
<p><b>इस वार्ड में निम्नलिखित महत्वपूर्ण क्षेत्र व मकानात/भवन सम्मिलित हैं : -</b></p> <p>पोस्टल कलोनी क्षेत्र, नौल्स वुड क्षेत्र, नव रत्न गेस्ट हाउस क्षेत्र, बिशप कोटन स्कूल क्षेत्र, मजीठा हाउस, धोबीघाट, फलावरडेल, साधनाघाटी, स्प्रिंग फिल्ड, एलरजली, हाउसिंग बोर्ड कलोनी स्ट्राबरी हिल, पुलिस स्टेशन क्षेत्र, छोटा शिमला बाजार, मस्जिद क्षेत्र, होटल आशियाना रिजेन्सी क्षेत्र, पार्सन लौज क्षेत्र, सिडार ग्रोव छोटा शिमला क्षेत्र, तिब्बतियन स्कूल छोटा शिमला क्षेत्र।</p>	

Sl. No. and Name of Ward	Extent of ward
33- Brockhurst	<b>The Ward is Bounded by:-</b>
	North Consisting of Strawberry Hill areas along the boundary of Chotta Shimla ward.
	South Consisting of Gorkhu Lodge area along the boundary of Tehsil Shimla (Rural).
	East Taksaal House Area along the boundary of Tehsil Shimla (Rural).
	West Vivek Vihar Petrol Pump area along the boundary of Tehsil Shimla (Rural).
<p><b>This ward consists of the following important areas and buildings:</b></p> <p>Govt. Accommodation Brock Hurst, Vivek Vihar Petrol Pump, Strawberry Hills, Convent View Area, Taksaal House Area, Canemore House Area, GSSS Chotta Shimla Upper Area, Shimla Development Authority Upper Area, Gorkhu Lodge Kasumpti Upper Area, Aira Homes.</p>	

क्रम संख्या व वार्ड का नाम	वार्ड विस्तार
33- ब्राकहर्स्ट	वार्ड घिरा हुआ है :-
	उत्तर में स्ट्रॉबरी हिल एरिया छोटा शिमला वार्ड की सीमा के साथ
	दक्षिण में गोरखू लौज क्षेत्र तहसील शिमला ग्रामीण की सीमा के साथ
	पूर्व में टकसाल हाउस क्षेत्र तहसील शिमला ग्रामीण की सीमा के साथ।
	पश्चिम में विवेक विहार पेट्रोल पम्प क्षेत्र तहसील शिमला ग्रामीण की सीमा के साथ।
<p>इस वार्ड में निम्नलिखित महत्वपूर्ण क्षेत्र व मकानात/भवन सम्मिलित हैं : -</p> <p>सरकारी आवास ब्रॉकहर्स्ट, विवेक विहार पेट्रोल पम्प, स्ट्राबरी हिल्स, कान्वेन्ट व्यू क्षेत्र, टकसाल हाउस क्षेत्र, कैनमोर हाउस क्षेत्र, रा0 व0 मा0 पाठशाला छोटा शिमला अप्पर क्षेत्र, शिमला विकास प्राधिकरण अप्पर क्षेत्र, गोरखू लौज अप्पर कसुम्पटी क्षेत्र, ऐरा होम।</p>	

Sl. No. and Name of Ward	Extent of ward
34- Upper Vikas Nagar	The Ward is Bounded by:-
	North NH 22
	South Ward No. 35 Lower Vikas Nagar
	East Shiv Nagar Nala
	West Mahu Nag Hardware, Sahani House (Project Office)
<p>This ward consists of the following important areas and buildings:</p> <p>Mahu Nag Hardware, Sahani House (Project Office), Pathak Colony, Housing Board Colony, Vijay Nagar, Kanungo Building, etc.</p>	

क्रम संख्या व वार्ड का नाम	वार्ड विस्तार
34- अप्पर विकास नगर	वार्ड घिरा हुआ है :-
	उत्तर में एन०एच० 22
	दक्षिण में वार्ड न0 35 लोअर विकास नगर
	पूर्व में शिव नगर नाला
	पश्चिम में माहू नाग हार्डवेयर, साहनी हॉउस (प्रोजेक्ट ऑफिस)
<p>इस वार्ड में निम्नलिखित महत्वपूर्ण क्षेत्र व मकानात/भवन सम्मिलित हैं : -</p> <p>माहू नाग हार्डवेयर, साहनी हॉउस (प्रोजेक्ट ऑफिस) पाठक कॉलोनी, हॉउसिंग बोर्ड कॉलोनी, विजय नगर, कानूनगो बिल्डिंग, इत्यादि।</p>	

Sl. No. and Name of Ward	Extent of ward
35- Lower Vikas Nagar	The Ward is Bounded by:-
	North Upper Shiv Nagar, Upper Dev Nagar

	South	Gram Panchayat Rajhana (Up-Mohal Patti)
	East	Ward No. 29 Panthaghati
	West	Ward No. 36 Kangna dhar
<p><b>This ward consists of the following important areas and buildings:</b></p> <p>Surya Prakash Building, Fouji Building, Mehta Building etc.</p>		

क्रम संख्या व वार्ड का नाम	वार्ड विस्तार
35- लोअर विकास नगर	वार्ड घिरा हुआ है :-
	उत्तर में अप्पर शिव नगर, अप्पर देव नगर
	दक्षिण में ग्राम पंचायत रझाणा (उप-महाल पट्टी)
	पूर्व में वार्ड नं० 29 पंथाघाटी
	पश्चिम में वार्ड नं० 36 कंगनाधार
<p>इस वार्ड में निम्नलिखित महत्वपूर्ण क्षेत्र व मकानात/भवन सम्मिलित हैं : -</p> <p>सूर्य प्रकाश बिल्डिंग, फौजी बिल्डिंग, मैहता बिल्डिंग इत्यादि।</p>	

Sl. No. and Name of Ward	Extent of ward
36- Kangnadhar	The Ward is Bounded by:-
	North Dhalli Shimla Road
	South Baragaon
	East Vikas Nagar
	West Hateshwari Mata Temple near Nala
<p><b>This ward consists of the following important areas and buildings:</b></p> <p>Housing Board Colony, Indane Gas Office, Pollution Control Board Office, Directorate of Energy, Wireless Office, Goel Apartments etc.</p>	

क्रम संख्या व वार्ड का नाम	वार्ड विस्तार
36- कंगनाधार	वार्ड घिरा हुआ है :-
	उत्तर में ढल्ली शिमला रोड़
	दक्षिण में बड़ागांव
	पूर्व में विकास नगर
	पश्चिम में हाटेश्वरी माता मन्दिर नजदीक नाला
<p>इस वार्ड में निम्नलिखित महत्वपूर्ण क्षेत्र व मकानात/भवन सम्मिलित हैं : -</p> <p>हॉउसिंग बोर्ड कॉलोनी, इण्डेन गैस, पॉल्यूशन कंट्रोल बोर्ड कार्यालय, उर्जा निदेशालय, वायरलैस ऑफिस, गोयल अपार्टमेंट्स इत्यादि।</p>	

Sl. No. and Name of Ward	Extent of ward	
37- Pateog	<b>The Ward is Bounded by:-</b>	
	North	BCS School
	South	Ward No. 38 New Shimla
	East	Kangna Dhar
	West	Khalini
<p><b>This ward consists of the following important areas and buildings:</b></p> <p>Mahila Thana Building, Atithi Restaurant, Him Fed Building, Sector 1, Lane 1 &amp; 2, FCI Building, Community Centre, Mata Hateshawari Temple, Diamond Restaurant etc.</p>		

क्रम संख्या व वार्ड का नाम	वार्ड विस्तार	
37- पटेवग	वार्ड घिरा हुआ है :-	
	उत्तर में	बी०सी०एस० स्कूल
	दक्षिण में	38 वार्ड न्यू शिमला
	पूर्व में	कंगनाधार
	पश्चिम में	खलीनी
इस वार्ड में निम्नलिखित महत्वपूर्ण क्षेत्र व मकानात/भवन सम्मिलित हैं : -		
महिला थाना बिल्डिंग, अतिथी रेस्टोरेंट, हिम फेड बिल्डिंग, सैक्टर-1, लेन 1 एवं 2, एफ०सी०आई० बिल्डिंग, सामुदायिक केन्द्र, माता हाटेशवरी मन्दिर, डाइमंड भोजनालय इत्यादि।		

Sl. No. and Name of Ward	Extent of ward	
38- New Shimla	<b>The Ward is Bounded by:-</b>	
	North	Pateog Ward 37
	South	Panchayat Area Rajhana
	East	Ward No. 36 Kangna Dhar
	West	Khalini.
<p><b>This ward consists of the following important areas and buildings:</b></p> <p>Sector V-3, Housing Board-V Colony, Negi Niwas, Sector 4, JCB School, Sai Engineering, DAV School etc.</p>		

क्रम संख्या व वार्ड का नाम	वार्ड विस्तार		
38- न्यू शिमला	वार्ड घिरा हुआ है :-		
	उत्तर में	पटयोग वार्ड 37	
	दक्षिण में	पंचायत क्षेत्र रझाणा	



	पूर्व में	वार्ड नं० 36 कंगनाधार
	पश्चिम में	खलीनी
<p>इस वार्ड में निम्नलिखित महत्वपूर्ण क्षेत्र व मकानात/भवन सम्मिलित हैं : —</p> <p>सैक्टर V-3, हाउसिंग बोर्ड-V कॉलोनी, नेगी निवास, सैक्टर-4, जे०सी० बी० स्कूल, साई ईन्जीनियरिंग, डी.ए.वी. स्कूल इत्यादि ।</p>		

Sl. No. and Name of Ward	Extent of ward	
39- Khalini	The Ward is Bounded by:-	
	North	Park area Khalini in M.C. Limit
	South	Panchi Ahatta adjoining to the boundary of New Khalini
	East	Touching the boundary of BCS area of Chotta Shimla M.C. Ward.
	West	Touching the boundary of Nallah adjoining to Old Beer Khana Kanlong.
<p><b>This ward consists of the following important areas and buildings:</b></p> <p>Jawalamukhi Building Area Khalini, Mist Chamber Forest Colony Khalini, Upper Khalini Area, Park Area Khalini, Forest Colony, Panchi Ahatta area.</p>		

क्रम संख्या व वार्ड का नाम	वार्ड विस्तार	
39- खलीनी	वार्ड घिरा हुआ है :-	
	उत्तर में	पार्क एरिया खलीनी नगर निगम क्षेत्र
	दक्षिण में	न्यू खलीनी की सीमा के साथ पंछी अहाता
	पूर्व में	छोटा शिमला वार्ड के बी०सी०एस० एरिया को छूते हुये
	पश्चिम में	ओल्ड बीयर खाना कनलोग के साथ नाले की सीमा को छूती हुई।
<p>इस वार्ड में निम्नलिखित महत्वपूर्ण क्षेत्र व मकानात/भवन सम्मिलित हैं : —</p> <p>ज्वालामुखी बिल्डिंग खलीनी क्षेत्र, मिस्ट चैम्बर फोरेस्ट कॉलोनी खलीनी, अप्पर खलीनी क्षेत्र, पार्क खलीनी क्षेत्र, फोरेस्ट कलोनी, पंछी अहाता क्षेत्र।</p>		

Sl. No. and Name of Ward	Extent of ward	
40- Lower Khalini	The Ward is Bounded by:-	
	North	Lower Khalini adjoining to the boundary Panchi Ahatta Upper Khalini ward.
	South	Touching the boundary of Bihar Village Tehsil Shimla (Rural)
	East	Marketing Board Khalini
	West	Hari Kunj colony touching the boundary of Upper Khalini.

**This ward consists of the following important areas and buildings:**

Bihar-2, Bhagwati Nagar, Hari Kunj Colony, Upper Kali Mandir Mohalla, Jhinhiri, Lower Khalini, Jungle Khalini area.

क्रम संख्या व वार्ड का नाम	वार्ड विस्तार
40- लोअर खलीनी	वार्ड घिरा हुआ है :-
उत्तर में	लोअर खलीनी पंछी अहाता अप्पर खलीनी वार्ड के साथ की सीमा को छूते हुई।
दक्षिण में	बिहार गांव तहसील शिमला ग्रामीण की सीमा के साथ
पूर्व में	मार्केटिंग बोर्ड खलीनी
पश्चिम में	हरी कुंज कलोनी की सीमा अप्पर खलीनी को छूती हुई
<p>इस वार्ड में निम्नलिखित महत्वपूर्ण क्षेत्र व मकानात/भवन सम्मिलित हैं : -</p> <p>बिहार-2, भगवती नगर, हरी कुंज कलोनी, अप्पर काली मन्दिर मोहला, झंझीड़ी, लोअर खलीनी, जंगल खलीनी क्षेत्र।</p>	

Sl. No. and Name of Ward	Extent of ward
41- Kanlog	The Ward is Bounded by:-
	North Below Mall Road Oakover area
	South Village Kalyaan in M.C. Limit
	East Morley Bank Area Nigam Vihar adjoining to Chotta Shimla ward.
	West Hotel Him Land area adjoining to upper Krishna Nagar Ward.
<p><b>This ward consists of the following important areas and buildings:</b></p> <p>Kamla Nehru Hospital, Cliff-in-Estate, The Nest, Middle Lane, Upper Taland, Hotel Him Land Area, Taland, Shiv Puri, Dyerton Beer Khana, Kanlog, Village Kalyaan, Old Beer Khana Kanlog, Paras Dass Garden Kanlog, Little Sun Area, Morley Bank Area Nigam Vihar, Victoria Palace Area Nigam Vihar, Alen Bank Area.</p>	

क्रम संख्या व वार्ड का नाम	वार्ड विस्तार
41- कनलोग	वार्ड घिरा हुआ है :-
उत्तर में	मालरोड ओक ओवर से नीचे का क्षेत्र
दक्षिण में	गांव कल्याण नगर निगम सीमा के अन्दर
पूर्व में	छोटा शिमला वार्ड के साथ लगता हुआ मोरले बैंक एरिया निगम विहार एरिया।
पश्चिम में	अप्पर कृष्णानगर वार्ड के साथ लगता हिमलैण्ड होटल का एरिया।

**इस वार्ड में निम्नलिखित महत्वपूर्ण क्षेत्र व मकानात/भवन सम्मिलित हैं : —**

कमला नेहरू हस्पताल, विलफ-ईन-एस्टेट, दी नैस्ट, मिडल लेन, अप्पर टालैण्ड, होटल हिमलैण्ड क्षेत्र, टालैण्ड, शिवपुरी, डायरटन बीयर खाना, कनलोग, ग्राम कल्याण, ओल्ड बीयर खाना कनलोग, परसदास गार्डन कनलोग, लिटल सन क्षेत्र, मार्ले बैंक निगम विहार क्षेत्र, विक्टोरिया पैलेस क्षेत्र निगम विहार, ऐलन बैंक क्षेत्र।



## Annexure-VI



This is a digitally signed Gazette, to verify click here.

<http://rajpatrahimachal.nic.in>

# राजपत्र, हिमाचल प्रदेश

## हिमाचल प्रदेश राज्य शासन द्वारा प्रकाशित

---

बुधवार, 15 फरवरी, 2023 / 26 माघ, 1944

---

हिमाचल प्रदेश सरकार

URBAN DEVELOPMENT DEPARTMENT

NOTIFICATION

*Shimla-2, the 13th February, 2023*

**No. UD-A(1)-3/2021-L.**—In exercise of the powers conferred by sub-section(4) of Section 10 of the Himachal Pradesh Municipal Act, 1994, the Governor, Himachal Pradesh is pleased to

(2) All regulations made by the Commission under the Ordinance shall be subject to the condition of previous publication.

**47. Rules and regulations to be laid before the State legislature.**—Every rule made by the Government and every regulation made by the Commission shall be laid, as soon as may be after it is made, before the State Legislative Assembly.

**48. Power to remove difficulties.**—(1) If any difficulty arises in giving effect to the provisions of the Ordinance, the Government may, by order published in the Rajpatra (e-Gazette), Himachal Pradesh, make such provisions not inconsistent with the provisions of the Ordinance, as may appear to be necessary for removing the difficulties; Provided that no order shall be made under this section after the expiry of two years from the date of commencement of the Ordinance,

(2) Every order made under this section shall be laid, as soon as may be after it is made, before the State Legislative Assembly.

**(RAJENDRA VISHWANATH ARLEKAR)**

*Governor,  
Himachal Pradesh.*

**(SHARAD KUMAR LAGWAL)**

*Secretary (Law)*

Shimla

Date: 15-02-2023

राज्य निर्वाचन आयोग हिमाचल प्रदेश

**STATE ELECTION COMMISSION HIMACHAL PRADESH**

आर्मसडेल, शिमला, 171002 Armsdale, Shimla-171002 Tel. 0177-2620152, 2620159, 2620154, Fax. 2620152

Email: secysec-hp@nic.in

NOTIFICATION

*Dated the 15th February, 2023*

**No. SEC (F) 2-3/2020-I-193.**—Whereas the Government of Himachal Pradesh *vide* Ordinance No. 1 of 2023 dated 24-01-2023 has amended Section 6 (a) of the Himachal Pradesh Municipal Corporation Act, 1994 and reduced the maximum number of Wards of Municipal Corporation (s) in Himachal Pradesh from 41 to 34 wards;

And whereas for the conduct of general elections in 2017 the State Election Commission had notified the composition of 34 Wards of Municipal Corporation Shimla and published the same in Official Gazette *vide* Notification No. SEC-(13)-8/2016-10531, dated 06-12-2016;

And whereas territorial limits of the Municipal Corporation Shimla have not been altered, as no areas have been included or excluded therein since final Notification of wards of Municipal Corporation Shimla issued by the State Election Commission in 2016;

And whereas population figure of census operation 2011 is still in force as required under Section 2(38) of the Act *ibid* and the said figures shall be used for the purpose of reservation in respect of ensuing general elections to Municipal Corporation Shimla;

And whereas general election to Municipal Corporation Shimla was due before 18th June, 2022 but the same could not be conducted due to repeated litigation and status *quo* orders thereupon;

And whereas the State Election Commission had filed two SLPs No. 20999 of 2022 and 21010 of 2022 in the Hon'ble Supreme Court, which were pending adjudication in the Hon'ble Court. The Commission was of considered view that the SLPs had become infructuous in view of the changed circumstances due to the issuance of Ordinance No. 1 of 2023 and pendency of the SLP's may further delay the conduct of elections to Municipal Corporation Shimla. Therefore, the State Election Commission prayed before the Hon'ble Apex Court to allow to withdraw the SLPs and Hon'ble Apex Court has disposed off the SLP's mentioned hereinabove *vide* its orders dated 13-02-2023;

And whereas the Hon'ble Supreme Court of India in catena of cases in general and particularly in Suresh Mahajan *vs* State of Madhya Pradesh has held that the elections which are already due need not and cannot be delayed on the ground of delimitation in view of constitutional mandate;

Keeping in view the facts stated hereinabove, the Commission has decided that delimitation of 34 wards of M.C. Shimla as notified and published in the official gazette in 2016 is available and there is no need to undertake fresh delimitation of wards within territorial jurisdiction of Municipal Corporation Shimla in order to constitute the Municipal Corporation Shimla;

Therefore, the State Election Commission in exercise of the powers vested in it under Article 243ZA of the Constitution of India, Section 9 (1) of the Himachal Pradesh Municipal Corporation Act, 1994 read with Rule 9(2) of the Himachal Pradesh Municipal Corporation Election Rules, 2012, hereby directs that delimitation of Wards in respect of Municipal Corporation Shimla as finally notified *vide* Notification No. SEC-(13)-8/2016-1053, dated 06-12-2016 shall be treated as final delimitation of Wards for ensuing General Election to Municipal Corporation Shimla and the same is hereby re-published in the Official Gazette as Annexure-I earlier.

This is issued in supersession of the previous Notification issued *vide* Notification No. SEC(F) 2-3/2020-I-717-30, dated 10-03-2022.

By order,

Sd/-

(ANIL KUMAR KHACHI),  
State Election Commissioner.

## ANNEXURE-I

**Sl.No. Name of Ward.**

**Extent of ward Bounded by :—**

**1-Bharari.**

**North:** Municipal boundary touching Jangal Pagog

**South:** From intersection of Nallah below Snowdon Hospital with M.C. limit touching with Nallah towards tunnel near Auckland parking.

**East :** Municipal boundary touching to village Kelti and Green Gate.

**West:** Municipal boundary touching Lower Bharari School.

**This ward consists of following important buildings:—**

Chandel Building, Bharari Bazar, Bharari School, Co-Operative Housing Society, Dilshant Estate, Police Line, Keleston, Long Wood, Green Gate, Kanwer villa, RKMV College, Auckland School, M.C. Parking Complex, behind junior Auckland School and below Cart Road area going to Snowdon M.C. Nallah Elgin villa, Ara Labour Hostel, Sunder Mahal, Unique Hotel, Tourist Information Office, Satsang Gulshan Lodge, Hotel Diplomat, White Hotel below White Hotel area,

क्रम सं. व वार्ड का नाम		वार्ड विस्तार
1—भराड़ी		घिरा हुआ है।
	उत्तर में	नगर निगम क्षेत्र सीमा को छूती हुई नाले तक जंगल पगोरा के साथ।
	दक्षिण में	स्नोडन अस्पताल के नीचे बहते नाले से लेकर नगर निगम सीमा के साथ—साथ ऑकलैण्ड वाहन पार्किंग के समीप सुरंग के साथ बहते हुये नाले तक
	पूर्व में	नगर निगम सीमा गांव केलटी व ग्रीन गेट को छूती हुई
	पश्चिम में	नगर निगम सीमा भराड़ी स्कूल को छूती हुई।

**इस वार्ड में निम्नलिखित महत्वपूर्ण भवन सम्मिलित हैं:—**

चन्देल भवन, भराड़ी बाजार, भराड़ी स्कूल, कोपरेटिव हाउसिंग सोसाइटी, दिलशान्त ईस्टेट, पुलिस लाईन कैलस्टन, लॉगवुड, ग्रीन गेट, कंवर विला, राजकीय कन्या महाविद्यालय, ऑकलैण्ड स्कूल, नगर निगम पार्किंग, कनिष्ठ ऑकलैण्ड स्कूल, इलगन विला, आरा लेबर होस्टल, सुन्दर महल, यूनिक होटल, पर्यटक सूचना केन्द्र, सत्संग गुलशन लॉज, होटल डिप्लोमेट, वाईट होटल।

**Sl.No. and Name of Ward.**

**Extent of ward Bounded by:-**

**2. Ruldu Bhatta.**

**North:** Starting from lower Bharari road touching the boundary of the above road near M.C. Rest house.

**South:** Touching ridge towards Scandal Point.

**East:** From Regional Office State bank towards Revoli, Panch ghar ki Line touching Scandal Point.

**West:** Mall Road from Scandal Point to State Bank of India then towards Catholic to road leading to Tara Hall upto Cart. From Tara Hall then along Cart Road



towards North Bank Nallah. Then towards the junction of Shankali Nallah the path of village Pagog touching Mahila Mandal Bhawan Pagog.

**This ward consisting of following important buildings:—**

M.C. Rest House, Ever sunny, Pathania building, Dutta Niwas, Good Wood area, Man House, Capital Guest House, Paul Niwas, Ashirwad Hotel, Balson House, Life Insurance Office, H.L. Guest House, Govt. Primary School Building, Bell Villa, Gridlay Bank/ ICICI Bank, P&T Colony Bentony, Telegraph Building, Grand Hotel Complex, Kali Bari, State bank Building at Fingask Estate, North Bank, Green field, Ruldu Bhatta, Id Gah Colony, Jagat Cottage, New merged area of revenue village Pagog Kite-51. Kufta Dhar, Soma Niwas, Joshi Niwas Kanwar Niwas, Kala Niwas, Mahajan Niwas, Shanti Niwas, Panta Niwas, Negi Niwas.

क्र.सं. व वार्ड का नाम		वार्ड विस्तार
2—रुल्दू भट्टा		घिरा हुआ है।
	उत्तर में	निचली भराड़ी सड़क से शुरू व इसी सड़क के साथ दिलशान्त ईस्टेट के नाले के साथ महिला मण्डल भवन पगोग को छूती हुई।
	दक्षिण में	स्कैण्डल प्वाइंट से रिज के साथ।
	पूर्व में	भारतीय स्टेट बैंक के क्षेत्रीय कार्यालय से रिवाली तक डाकघर की लाइन से स्कैण्डल प्वाइंट को छूती हुई।
	पश्चिम में	माल रोड़ से स्कैण्डल प्वाइंट स्टेट बैंक ऑफ इण्डिया कैथलिक क्लब से सड़क के साथ तारा हाल से आगे कोर्ट रोड़ व नार्थ बैंक नाला तक तथा शांकली नाला के साथ—साथ।

**इस वार्ड में निम्नलिखित महत्वपूर्ण भवन सम्मिलित हैं :-**

नगर निगम विश्राम गृह, एवर सनी, पठानिया भवन, दत्ता निवास, गुडवुड, मान निवास, कैपिटल गैस्ट हाउस, पाल निवास, आशीर्वाद होटल, बलसन हाउस, भारतीय स्टेट बैंक का क्षेत्रीय कार्यालय, हिमाचल गैस्ट हाउस, राजकीय प्राथमिक पाठशाला भवन, बेल-विला, ग्रैण्डलैज बैंक, पी0एन0टी0 कालौनी, बेन्टनी केन्द्रीय तारघर, ग्रान्ड होटल, काली बाड़ी, स्टेट बैंक भवन, फिन्गस्क ईस्टेट, नॉर्थ बैंक, ग्रीन फील्ड, रुल्दू भट्टा, ईदगाह कलौनी व जगत कॉटेज, पगोग, कुपटाधार सोमा निवास, जोशी निवास, कंवर निवास, काला निवास, महाजन निवास, शान्ति निवास, पान्टा निवास, नेगी निवास इत्यादि।

**Sr.No. and Name of Ward.**

**Extent of ward Bounded by:-**

**3. Kaithu.**

**North:** Village Golchha along Municipal boundary adjoining upto Nallah below P&T Colony.

**South:** Cart Road from Nallah below P&T Colony upto Tara Hall School then along Catholic Club road up to Mall Road then along Mall road upto AG. Post Office.

**East:** Nallah below P&T Colony from Cart Road up to M.C. limit below Power House.

**West:** From A.G. Post Office to Bawa Market road junction to Cart road and then towards police line Kaithu road upto link road Golchha

**This ward consists of following important buildings:—**

Snow view, Errin Villa, Tara Hall, Myth Estate, Anurag Hotel, Baljeej Regincy, Capital Hotel, Hotel Hans, Dalziel Estate, AG office Post Office, Hotel Lord's Gray, May Field School, upper Kaithu, Hotel Pine View, Hotel Surya, Puri Cottage, Madho Ram House, Police Line, Mulrose villa, North field, Hurburt Villa, Bhaji Cottage, Flora Villa, Amin Chand House, Shiv Mandir, Lama Villa, Sethi Niwas, Gorkha School, Rahat Manjil, Parhat Manjil, Morning View, Bachat Niwas, Dashrath Manzil, Guru Niwas, Buchail Cottage, Man Cottage, Iquabal Cottage, Valley Side Apartment, CPWD Quarters, Akant Niwas, Krishna Niwas, Krishna Mandir Building, Krishna Asharam, Krishna Kutir, Deep Niwas, Puran Asharam, Hari Cottage, Krishna Villa and Prem Niwas, situated in the area which is locally known as purana Chungi Khana.

क्र.सं. व वार्ड का नाम		वार्ड विस्तार
3-कैथू		घिरा हुआ है।
	उत्तर में	गांव गोलछू सड़क के साथ लगती नगर निगम सीमा से डाक तार आवास तक।
	दक्षिण में	कार्ट रोड नाले से डाक व तार कलौनी के नीचे से तारा हाल विद्यालय तक फिर कैथोलिक क्लब सड़क के साथ माल रोड तक फिर माल रोड के साथ-साथ महालेखाकार कार्यालय तक।
	पूर्व में	डाक व तार कलौनी के नीचे नाले से लगती नगर निगम सीमा तक
	पश्चिम में	महालेखाकार कार्यालय से बाबा मार्किट सड़क के चौराहे से कार्ट रोड और फिर पुलिस लाइन कैथू सड़क से सम्पर्क सड़क गोलछा तक।

**इस वार्ड में निम्नलिखित महत्वपूर्ण भवन सम्मिलित हैं :-**

स्नोव्यू, ऐरनबिला, ताराहाल, माईथ ईस्टेट, अनुराग होटल, बालजीज रिजैन्सी, कैपिटल होटल, होटल हंस, डेलजियल इस्टेट, महालेखाकार कार्यालय, डाकघर, होटललोर्ड्स, मैफिल्ड स्कूल, अप्पर कैथू, होटल पाईन ब्यू, होटल सूर्य, पुरी कॉटेज, माधो राम भवन, पुलिस लाइन, मैलरोज बिला, नार्थ फिल्ड, हरबर्ट विला, भज्जी काटेज, फलौरा विला अमीनचन्द भवन, शिव मन्दिर, लामा विला, सेठी निवास, गोरखा स्कूल, राहत मंजिल, फरहत मंजिल मोर्निंग ब्यू, बचत निवास, दशरथ मंजिल, गुरु निवास, बुछेल कॉटेज, मान कॉटेज, इकबाल काटेज, वैली साईट अपार्टमेन्ट, केंद्रीय लोक निर्माण विभाग क्वार्टर्स, ईकान्त निवास, कृष्णा निवास, कृष्णा मन्दिर, कृष्णा आश्रम, कृष्णा कुटीर, दीप निवास, पूर्ण आश्रम, हरी कॉटेज, कृष्णा बिला और प्रेम वास (पुराना चुंगी खाना) इत्यादि।

**Sl.No. and Name of Ward**

**Extent of ward Bounded by:**

**4. Annandale.**

**North:** Municipal boundary touching Karog.

**South:** Mall Road from AG office to crossing of road near Indian Institute of Advanced Studies.

**East:** From the existing M.C. boundary touching from Kasaut House, Deep Niwas, Hari Cottage, up to Octroi Post.

**West:** North Mall Road from crossing at IAS up to Gleen Nallah then along Gleen Nallah to Gleen Khud up to M.C limits touching village Karog.

**This ward consists of following important buildings:-**

Governor House ( Peter Holf), Annandale View, Retreat, Village Gawahi, Rock Houses Estate Win Gate, Annandale area, Labour Hostel , Chaura Maidan Post Office, Race View Cicil Hotel Annexy ,Band Quarter, Kumar House, Comely Bank Estate, Stretch More, Police Quarters, M.C. Quarters at Avkari, Thakur Bag, Adda Villa, Nutan Villa, Gleen, Dingal Estate, Brahab Samaj, Yarrows, Red Roof, Annandale Line Man Quarter Diwana Mul building, Military Barracks, Ram Ashram, Grass Villa, Dhobi Ghat, Ram Mandir, Shiv Mandir and Golchha Village etc.

क्र.सं. व वार्ड का नाम		वार्ड विस्तार घिरा हुआ है
4-अनाडेल		
	उत्तर में	नगर निगम सीमा करोग गांव को छूती हुई ।
	दक्षिण में	महालेखाकार कार्यालय से भारतीय उच्च अध्ययन संस्थान तक माल रोड़ होते हुये ।
	पूर्व में	कसोट हाउस, दीप निवास व हरी कॉटेज से नगर निगम सीमा के साथ चुंगी चौकी तक ।
	पश्चिम में	उत्तरी माल रोड़ के साथ-साथ आई0आइ0ए0 एस0संस्थान तक व गलेन खडड तक तथा करोग गांव को छूती नगर निगम सीमा तक ।

इस वार्ड में निम्नलिखित महत्वपूर्ण भवन सम्मिलित है :-

पीटर हॉफ, अनाडेल ब्यू, रीट्रीट, गवाही गांव, रौक हाउस, बिन गेट अनाडेल लेबर होस्टल चौड़ा मैदान डाकघर, रेस ब्यू, सिसिल होटल अनैक्सी, बैंड क्वाटर, कुमार हाउस, कोमली बैंक इस्टेट, स्टेरैच मोर, पुलिस क्वार्टर्ज, अकबरी, नगर निगम क्वार्टर्ज, ठाकुर बाग अडडा बिला, नूतन बिला, गलेन डिंगल, ब्रह्म समाज, यारोज, रैड रूफ, अनाडेल लाईन, मान क्वार्टर्ज, दिवानामल बिल्डिंग, मिलिटरी वैरक्स, राम आश्रम, ग्रेस बिला, धोबीघाट, राम मन्दिर, शिव मन्दिर व गोलछा गांव इत्यादि ।

**Sl.No. and Name of Ward**

**Extent of ward Bounded by:-**

**5. Summer Hill.**

**North & West:** Along Municipal Limits starting from Glen Nallah and touching village Sanog, Sangati, Chailly, Gadog etc. upto Mandi road near Tawi.

**South:** Mall road from crossing at Indian Institute of Advanced Studies *via* Boileauganj up to Tawi on Shimla Mandi Road.

**East:** North Mall Road from crossing at Indian Institute of Advanced Studies up to Glen Nallah then along Glen Nallah to Glen Khud up to M.C. Limits touching village Karog.

**This ward consists of following important buildings:-**

ITI building, H.P. University, Manor Logdale, Chadwic, Windermere, Bilaspur Lodge, Thorne Cliff, Jatog View, Village Bhagog, Bilaspur house, May Villa, Andri village, Glendall, Burside, Thapar Niwas, Sunder Cottage, Village Gahan, Saram Cottage, Rama Villa, Kundan Cottage, Daroti Cottage, Gorkha School, Summer Cottage, Post Office, Anand Kutir, Thakur Niwas, Tandon Villa etc.

क्र.सं. व वार्ड का नाम		वार्ड विस्तार घिरा हुआ है
5-समरहील		
	उत्तर में व पश्चिम में	गलेन नाला से नगर निगम की सीमा के साथ से छूता हुआ स्नोग सांगटी, चायली, गड़ावग इत्यादि गांव को छूता हुआ मण्डी सड़क नजदीक तवी।
	दक्षिण में	भारतीय उच्च अध्ययन संस्थान चौक से माल रोड़ होते हुये बालूगंज व तवी मोड़ शिमला मण्डी रोड़
	पूर्व में	उत्तरी माल रोड़ से होते हुये उच्च अध्ययन संस्थान चौराहे से गलेन नाला तथा गलेन नाला से गलेन खड्ड तक व गांव करोग को छूती नगर निगम की

**इस वार्ड में निम्नलिखित महत्वपूर्ण भवन सम्मिलित हैं :-**

आई0टी0आई0बिल्डिंग, हिमाचल प्रदेश विश्व विद्यालय,मैनट, लॉग डेल, चैडवीक विन्डर मिटार, बिलासपुर लॉज, थॉर्नकलिफ, जतोग ब्यू0, बगोग गांव, बिलासपुर हाउस, मैं बिला, आन्दड़ी गांव, गलेनडाल वरसाइड, थापर निवास, सुन्दर कॉटेज, गाहन गांव, श्रम काटेज, रामा विल्ला, कुन्दन काटेज, दोरठी कॉटेज, गोरखा स्कूल, समर कॉटेज, पोस्ट ऑफिस, आनन्द कुटीर, ठाकुर निवास, टण्डन विल्ला इत्यादि ।

**Sl.No. and Name of Ward**

**Extent of ward Bounded by**

**6. Totu**

**North:** Jangal Gadawag

**South:** Rev.Village Badehri & Nalah

**East:** Dogra House & Totu Road

**West:** Jutog Cantonment area.

**This Ward consist of following important Buildings:-**

PHC, G.P.Chaily Bhawan, 166 KV, Co-operative Bank, Ram Dhan Building, Bard Colony, Rain Shelter, Gupta House, Govind Mohalla, Chiranjeev Lal house, Dawat, E.W.S.Colony, Vijay Nagar, Digvijay House.

क्र.सं. व वार्ड का नाम		वार्ड विस्तार घिरा हुआ है
6. टूटू		
	उत्तर में	जंगल गडावग
	दक्षिण में	राजस्व गांव बढेरी और नाला
	पूर्व में	डोगरा हाउस और टूटू रोड
	पश्चिम में	जतोग कैन्टोनमेन्ट एरिया ।

इस वार्ड में निम्नलिखित महत्वपूर्ण भवन सम्मिलित हैं :-

प्राईमरी हेल्थ सेन्टर, ग्राम पंचायत चैली भवन, 166 के.वी., सहकारी बैंक, रामधन बिल्डिंग, बर्ड कालौनी, रैन शैल्टर, गुप्ता हाउस, गोबिन्द मोहल्ला, चिरंजीव लाल भवन, दावत, ई0डब्ल्यू0एस0 कालौनी, विजय नगर, दिगविजय हाउस इत्यादि ।

#### Sr.No. and Name of Ward

#### Extent of ward Bounded by

#### 7. Majiath.

**North:** Revenue village Gadawag

**South:** Bharyal Village

**East:** Forest Badehri

**West:** Nalah

**This Ward consists of following important buildings:-**

Temple Hanuman Tankri, HPSEB Colony, PWD Residence, G.R. Musafir Building, Chandu Building, Tek Chand Building, House of Megh Singh, House of Billu, Ram Chand Building, House of Bablu, House of Jagtia, R.L. Dogra house, House of Shiv Ram, Rawat B.Ed. College.

क्र.सं. व वार्ड का नाम		वार्ड विस्तार घिरा हुआ है
7-मजाठ		
	उत्तर में	जंगल गडावग ।
	दक्षिण में	राजस्व गांव भढयाल ।
	पूर्व में	जंगल बढेरी ।
	पश्चिम में	नाला ।

इस वार्ड में निम्नलिखित महत्वपूर्ण भवन सम्मिलित हैं:-

हनुमान मन्दिर टांकरी, हि0प्र0 विद्युत बोर्ड कॉलौनी, लोक निर्माण विभाग आवास, जी0आर0 मुसाफिर भवन, चन्दू बिल्डिंग, टेक चन्द बिल्डिंग, मेघ सिंह हॉउस, बिल्लू हॉउस, राम चन्द भवन, बबलू हॉउस, जगतीया हॉउस, आर0 एल0 डोगरा हॉउस, शिव राम हॉउस, रावत बी0एड0 कॉलेज, इत्यादि ।

**Sl.No. and Name of Ward****Extent of ward Bounded by:-****8. Boileauganj:**

**North:** Starting from the junction of Shimla Mandi and bye Pass Chakkar Road at Tavi to Boileauganj Chowk and then leading to the Mall Road up to Villy Park Nallah

**South:** Starting from the junction of Shimla Mandi and bye Pass Chakkar Road at Tavi to Villy Park Nallah near Parivahan Bhawan bye Pass Chakkar.

**East:** From Mall Road and Villy Park Nallah work Shimla Mandi Road.

**West:** -----

**This ward consist off ollowing important buildings:-**

Prospect Hill, Shimla View, Kamna Devi Temple, Minto Court, Dhingra Estate, Cattle Yard, Police Station Boileauganj, Boileauganj Bazar, Cattle yard Side Nallah, Garg House, Dinesh Bhawan, Prospect Villa, Thakur Niwas.

क्र.सं. व वार्ड का नाम		वार्ड विस्तार घिरा हुआ है
8-बालूगंज		
	उत्तर में	आरम्भ शिमला-मण्डी जंकशन से बाई पास चक्कर रोड़। तवी से बालूगंज चौक और लीडिंग माल रोड़ से विल्ली पार्क नाला तक
	दक्षिण में	आरम्भ शिमला-मण्डी जंकशन से बाई-पास चक्कर रोड़, तवी से बालूगंज चौक और लीडिंग माल रोड़ से विल्ली पार्क नाला नजदीक परिवहन भवन बाई-पास चक्कर रोड़ तक।
	पूर्व में	माल रोड़ से विल्ली पार्क नाला से नीचे शिमला-मण्डी रोड़ तक।
	पश्चिम में	...

इस वार्ड में निम्नलिखित महत्वपूर्ण भवन सम्मिलित हैं :-

भवन:-प्रोस्पेक्ट हिल, शिमला वियू, कामना देवी मन्दिर, मीन्टे कोर्ट, ढींगरा इस्टेट, कैटल यार्ड, पुलिस स्टेशन बालूगंज, बालूगंज बाज़ार, कैटल यार्ड साईड नाला, गर्ग हाउस, दिनेश भवन, प्रोस्पेक्ट विला, ठाकुर निवास इत्यादि ।

**Sl.No. and Name of Ward****Extent of ward Bounded by****9. Kachi Ghatti.**

**North:** Starting from the junction of Shimla Mandi and bye Pass Chakkar road at Tavi and bye pass Chakkar road upto junction of Shimla Kalka and bye Pass Chakkar road.

**South:** Bounded by M.C. boundry, Via Sankat Mochan up to Tara Devi Railway Station.

**East:** Starting from the junction of Boileauganj bye-Pass Chakkar road Pannu Ram Nallah down word and touching M.C. boundary.

**West:** Starting from the Tara Devi Railway station towards Tavi Nallah alongwith M.C. boundary.

**This Ward consists of following important buildings:-**

H.P. Printing press, Asia The Down, Kachi Ghatti, Sankat Mochan, Tara Devi Work Shop up to Railway Station, Forest Colony Chakkar Mohal Bag Sankat Mochan Tara Devi and up Mohal Sandal.

क्र.सं. व वार्ड का नाम		वार्ड विस्तार घिरा हुआ है
9—कच्ची घाटी		
	उत्तर में	आरम्भ शिमला—मण्डी जंक्शन से बाई—पास चक्कर रोड़ तवी से और लीडिंग बाई—पास चक्कर रोड़ से जंक्शन शिमला और बाई—पास चक्कर रोड़ तक ।
	दक्षिण में	आरम्भ नगर निगम की सीमा से घिरा हुआ वाया संकटमोचन से तारा देवी रेलवे स्टेशन तक ।
	पूर्व में	आरम्भ बालूगंज जंक्शन से बाई—पास चक्कर रोड़, पानू राम कॉलौनी, नाला नीचे की ओर नगर निगम सीमा को छूता हुआ ।
	पश्चिम में	आरम्भ तारा देवी रेलवे स्टेशन से तवी नाला तक नगर निगम की सीमा सहित ।

**इस वार्ड में निम्नलिखित महत्वपूर्ण भवन सम्मिलित हैं :-**

हिमाचल प्रदेश प्रिंटिंग प्रेस, एशिया दी डाउन, कच्चीघाटी, संकट मोचन, तारा देवी वर्कशॉप से रेलवे स्टेशन फौरेस्ट कॉलौनी चक्कर, मोहाल बाग, संकट मोचन तारा देवी और उप—महाल संदल ।

**Sl.No. and Name of Ward**

**Extent of ward Bounded by**

**10. Tuti Kandi-Badai.**

**North:** Touching the National Highway road near Hari Nagar and Village Bag touching Shimla bye-pass near Tuti Kandi.

**South:** Touching Khalini Nallah

**East:** Bye pass near Phagali Nallah touching Cremation Ground.

**West:** National Highway K.M.No. 4 adjoining Hari Nagar Nallah and Reidka Nallah Nearby M.C. Boundary.

**This ward consists of following important buildings:-**

MLA Quarters, Central Agriculture Institute, Isolation Hospital, Village Panjari, Jajhot Ka Bag, Malaun Ka Jubbar, Kamlaahi, Bhargav Estate, Tuti Kandi Estate, Daulat Residence Area, High School down to National Highway Panu Ram Colony, Shivkali, Hari Nagar, Bag Village, Shiv Nivas, Bal Ashram, Tuti Kandi, Dhar Village, Cremation Ground, Lamba Quarters Locality of A.G. Colony and Up-Mohal Kayari area Ridka Nallah nearby M.C. Boundary etc.

क्र.सं. व वार्ड का नाम		वार्ड विस्तार घिरा हुआ है
10-टूटी कण्डी		
	उत्तर में	राष्ट्रीय उच्च मार्ग किलोमीटर चार हरि नगर नाले राष्ट्रीय उच्च मार्ग के साथ छूती हुई एम0एल0ए0 क्वाटरज़ तक व परिवहन नाले तक ।
	दक्षिण में	खलीनी नाला को छूता हुआ फागली बाई पास तक ।
	पूर्व में	श्मशान घाट को छूता हुआ फागली बाई पास तक
	पश्चिम में	राष्ट्रीय उच्च मार्ग किलोमीटर चार हरि नगर नाले के साथ-साथ नगर निगम सीमा तक ।

**इस वार्ड में निम्नलिखित महत्वपूर्ण भवन सम्मिलित हैं :-**

एम0एल0ए0 क्वाटरज़, केन्द्रीय कृषि अनुसंधान केन्द्र, आईसोलेशन अस्पताल पांजड़ी गांव, जज्ञोत का बाग, मुलान का जुब्बड़, कमलाही, भार्गव इस्टेट, टूटीकण्डी जंगल, दौलत निवास क्षेत्र, हाई स्कूल, राष्ट्रीय उच्च मार्ग के नीचे पानू राम कलौनी, शिवकली, हरि नगर, बाग गांव, शिव निवास, बाल आश्रम टूटीकण्डी, चिड़ियाघर, जंगल धार गांव, टूटीकण्डी, दौलत निवास, श्मशान घाट, लम्बा क्वाटर ए0जी0 कलौनी क्षेत्र और उप-महाल क्यारी क्षेत्र, रिड़का नाला नज़दीक नगर निगम सीमा इत्यादि ।

**Sl.No. and Name of Ward**

**Extent of ward Bounded by**

**11. Nabha.**

**North:** Mall road from Nallah adjoining Willy Park upto Kennedy House Bye pass road via Cecil Hotel.

**South:** Existing M.C. Boundary line near Lower Phagali Kangroo Estate.

**East:** Road going from Mall Road to Cart Road via Kennedy House then along Cart Road to Bridge at Railway



Station then along M.C. Road to Phagli Labour Hostel then along Nallah up to Shimla Bye Pass Road.

**West:** M.C. Nallah near Kangroo Ram Estate towards Rain Shelter touching Nallah near National Highway Junction at Govt. Press towards Mall Road.

**This ward consists of following important buildings:—**

Asha Ram Estate, Dhobighat, Kainth Estate, Kangroo Ram Estate, Lower Phagli Area, Phagli Chaura Maidan, Cecil Hotel, AIR, Govt. of India Press, Phagli School, CPWD Quarters, Railway Rest House, Elfin Lodge, Willy Park, Dogra Lodge Estate, Transport Bhawan up to Indian Agriculture Research Institute Complex.

क्र.सं. व वार्ड का नाम		वार्ड विस्तार घिरा हुआ है
11—नाभा		
	उत्तर में	बिल्ली पार्क नाला से माल रोड होते हुये सिसिल होटल तथा कनेडी हाउस बाई पास रोड तक ।
	दक्षिण में	फागली कांगडू राम हाउस इस्टेट के साथ लगती नगर निगम सीमा तक ।
	पूर्व में	माल रोड से कनेडी हाउस होकर कार्ट रोड को जाते हुए रास्ते तक उसके पश्चात कार्ट रोड से रेलवे स्टेशन तक फिर नगर निगम रोड से फागली से लेकर लेबर होस्टल तक ।
	पश्चिम में	कांगडू राम इस्टेट के समीप नाले से भारत सरकार मुद्रणालय के समीप राष्ट्रीय उच्च मार्ग के साथ परिवहन भवन के नाले के साथ-साथ ऊपर की ओर माल रोड तक ।

इस वार्ड में निम्नलिखित महत्वपूर्ण भवन सम्मिलित हैं :-

आशा राम ईस्टेट, धोबीघाट, कैन्थ ईस्टेट, कांगडू राम ईस्टेट, लोअर फागली क्षेत्र, फागली, चौड़ा मैदान सिसिल होटल, आकाशवाणी, भारत सरकार मुद्रणालय, फागली स्कूल, सी0पी0डब्ल्यू0डी0 क्वार्टर, रेलवे विश्राम गृह, एलफीन लॉज ईस्टेट, परिवहन भवन इत्यादि, केन्द्रीय कृषि अनुसंधान कार्यालय ।

**Sl.No. and Name of Ward**

**Extent of ward Bounded by**

### 12.Phagli.

**North:** From Railway Bridge to Cart Road, Short distance along Cart Road then along Road joining Cart Road with Mall Road via Kennedy House then along Mall Road up to A.G. Office then down ward along Nallah up to Cart Road then along Cart Road upto Nallah at Bus Stand (Local).

**South:** Touching Nallah below Ram Nagar touching Krishna Nagar along with Lal Pani and May Field Estate Road.

**East:** Nallah from Bus Stand to Road above Govt. School at Krishna Nagar.

**West:** Road from Railway Bridge to Labour Hostel Phagli via Dova Villa then along Nallah to spring at Kainth Kothi.

**This ward consists of following important buildings:—**

Narayan Bhawan, Bleak House, Maulvi-Ka-Hatha, May Villa, Fay Cottage, Prime Rose, Rose Villa, St. Albians, Balram Bhawan, May-Field, Garden House, Helen Lodge, Brighton Estate, Downtdale, Lal Kothi, Sanskrit College, Govt. Quarters, Hughe Cottage, Labour Hostel, Dova Villa, Gurudwara Richery Qtrs., Railway Qtrs, Railway Station, Kennedy House, Vidhan Sabha, A.G. Office and Ram Nagar area.

क्र.सं. व वार्ड का नाम		वार्ड विस्तार घिरा हुआ है
12—फागली		
	उत्तर में	रेलवे पुल से कार्ट रोड से सीधा माल रो वाया कनेडी हाउस फिर माल रोड महालेखाकार कार्यालय के नाले के साथ कार्ट रोड तक फिर स्थानीय बस स्टेण्ड के नाला तक ।
	दक्षिण में	राम नगर से नीचे नालोंको छूता हुआ कृष्णा नगर लालपानी तथा मैफिल्ड ईस्टेट रोड तक ।
	पूर्व में	बस स्टेण्ड के नाले से कृष्णा नगर स्कूल के उपर सड़क तक
	पश्चिम में	रेलवे पुल की सड़क के साथ लेबर होस्टल, फागली वाया डोवा विल्ला फिर नाले के साथ कैन्थ कोठी के समीप चश्में तक ।

**इस वार्ड में निम्नलिखित महत्वपूर्ण भवन सम्मिलित हैं :-**

नरेण भवन, बलोक हाउस, मोलवी का अहाता, मे विल्ला काटेज, प्राईम रोज़, रोज़ विल्ला, सेंट ऐलवायन्ज, बलराम भवन, मै फिल्ड, गार्डन हाउस, हेलन लॉज, ब्राइटन ईस्टेट डाउन डेल, लाल कोठी, संस्कृत कॉलेज, गवर्नमेन्ट क्वार्टर्ज, हयूज काटेज, लेबर होस्टल, डोवा विला, गुरुद्वारा, रिचरी क्वार्टर्ज, रेलवे क्वार्टर्ज, रेलवे स्टेशन, कनेडी हाउस, विधान सभा, महालेखाकार कार्यालय और राम नगर इत्यादि ।

**Sl.No. and Name of Ward**

**Extent of ward Bounded by**

### 13. Krishna Nagar.

**North:** Local Bus Stand and adjoining Cart Road upto Combermere Nallah.

**South:** Nirankari Bhawan Bembloi Nallah adjoining Bye Pass Road to Darani Ka Bagicha.

**East:** From Combermere Nallah adjoining to Cart Road from Bembloi Nallah upto Rain Shelter.

**West:** Below Local bus Stand upto Slaughter House, via Labour Hostel Lalpani, upto Darni Ka Bagicha.

**This ward consists of following important buildings:—**

Ghora Sarai, Balmiki Mandir, Krishna Nagar, Slaughter House, Govt. School, Graveyard, M.C. Quarters, Lal Pani, Darni Ka Bagicha, Gurudwara, Gaushala, M.C. Quarters, Below Gurudwara, Ghas Mandi, Rama Coal Company, M.C. forest Office and Quarters, Car Parking, Best Gas Company Store, CPWD residence (Below High Court)

क्र.सं. व वार्ड का नाम		वार्ड विस्तार घिरा हुआ है
13—कृष्णा नगर		
	उत्तर में	स्थानीय बस स्टैण्ड व कार्ट रोड के साथ साथ कम्बरमीयर नाले तक ।
	दक्षिण में	निरंकारी भवन बैमलोई नाले के साथ—साथ बाई पास सड़क व दाड़नी के बगीचे तक ।
	पूर्व में	कम्बरमीयर नाले से कार्ट रोड के साथ—साथ बैमलोई नाले के पास रेन शैल्टर तक ।
	पश्चिम में	लेकल बस स्टैण्ड के नीचे सलाटर हाउस तक व लेबर होस्टल लालपानी होते हुये दाड़नी के बगीचे तक ।

इस वार्ड में निम्नलिखित महत्वपूर्ण भवन सम्मिलित हैं :—

घोड़ा सराय, बाल्मिकी मन्दिर, कृष्णानगर, सलाटर हाउस, राजकीय पाठशाला, ग्रेवयार्ड, नगर निगम क्वाटरज़ लालपानी, दाड़नी का बगीचा, गुरुद्वारा, गौशाला, नगर निगम क्वाटरज़, गुरुद्वारा के नीचे, घास मण्डी, रामा कोल कम्पनी, नगर निगम वन कार्यालय व क्वाटर, कार पार्किंग, बैस्ट गैस के स्टोर, सी0पी0डब्ल्यू0डी0 आवास हाई कोर्ट के नीचे ।

**Sl.No. and Name of Ward****Extent of ward Bounded by****14. Ram Bazar Ganj.**

**North:** D.C.Office Complex to below Lower Bazar Road touching Sher-E-Punjab Dhaba upto Mall Road adjoining Shimla Club towards upto Marina Hotel.

**South:** Upper Area Inter State Bus Stand to Cart Road adjoining to Combermere Nallah nearby Road below H.P. High Court Road upto Bembloi Nallah.

**East:** Above Bembloi Nallah towards Marina Hotel upto Mall Road.

**West:** Inter State Bus stand to St Thomas School towards Church upto D.C. Office Complex.

**This ward consists of following important buildings:—**

D.C. Office Complex, Church Building, St. Thomas School, Dalia Cottage, Siddhartha Hotel, Dil Kusha Building, Dhami House, Royal Hotel, Ram Mandir, Butail Dharamshala, Ripon Hospital, Panchayat Bhawan, Local Bus Stand, Carnation Hotel, Hotel Basant, Moti Masjid, S. D.

School, Dawarka Garh, Pursharthi Basti Area, Lower Bazar Post Office, Butail Building, Green Cottage, Pari Mahal, Subji Mandi, MC Store, Sadar Police Station East, Lodge Cottage, Suji Line, Bakery Building, HPMC Building, Naz Restaurant, Nagina Singh Building, Combermere Hotel Lift, Latwa Studio, Willow Bank Estate, Rock Sea Hotel, Metro Pole, Clark Hotel, Shimla Club, High Court, Holiday Home, Heaven Hotel, Marina Hotel, Central Hotel, Shimla Hotel, CPWD Quarters, Udyog Bhawan, and below Lower Bazar Area, Ram Bazar and Ganj Bazar Area.

क्र.सं. व वार्ड का नाम		वार्ड विस्तार घिरा हुआ है
14—राम बाज़ार गंज		
	उत्तर में	उपायुक्त कार्यालय परिसर से लोअर बाज़ार सड़क के निचले भाग को छूता हुआ शोरे पंजाब ढाबे के माल रोड सड़क के साथ शिमला क्लब होता हुआ मरीना होटल के नाले तक।
	दक्षिण में	अन्तर्राज्य बस स्टैंड से कार्ट रोड के साथ-साथ उपर वाला भाग कम्बरमेयर नाला होता हुआ सड़क के साथ-साथ हाई कोर्ट के नीचे सड़क के साथ बैमलोई नाले तक।
	पूर्व में	बैमलोई नाले से ऊपर की ओर मरीना होटल होता हुआ माल रोड तक।
	पश्चिम में	अन्तर्राज्य बस स्टैंड, सेंट थोमस स्कूल होता हुआ चर्च से होकर उपायुक्त कार्यालय परिसर तक।

इस वार्ड में निम्नलिखित महत्वपूर्ण भवन सम्मिलित हैं :-

उपायुक्त कार्यालय परिसर, चर्च बिल्डिंग, सेंट थॉमस स्कूल, दलिया कॉटेज, सिद्धार्थ होटल, दिलकुशा बिल्डिंग धामी हाउस, रायल होटल, राम मन्दिर, बुटेल धर्मशाला, रिपन अस्पताल, पंचायत भवन, लोकल बस स्टैंड, कारनेशन होटल, होटल बसन्त, मोती मस्जिद, एस0डी0 स्कूल, द्वारकागढ़, पुर्णार्थी बस्ती का क्षेत्र, लोअर बाज़ार, बुटेल बिल्डिंग, ग्रीन काटेज, परिमहल, सब्जी मण्डी, नगर निगम स्टोर, सदर पुलिस स्टेशन ईस्ट, लॉज काटेज, सूजी लाईन, बेकरी बिल्डिंग, एच0पी0एम0सी0 बिल्डिंग, नाज़ रैस्टोरेन्ट, नगीना सिंह बिल्डिंग, कम्बरमेयर होटल लिफ्ट, लटावा स्टूडियो, विलो बैंक ईस्टेट, रॉक सी होटल, मेट्रोपोल, क्लार्क होटल, शिमला क्लब, हाई कोर्ट, होली डे होम, हैविन होटल, मरीना होटल, सेन्ट्रल होटल, शिमला होटल, सी0पी0डब्ल्यू0डी0 क्वार्टर, उद्योग भवन और नीचे लोअर बाज़ार क्षेत्र, राम बाज़ार और गंज बाज़ार क्षेत्र।

#### Sl.No. and Name of Ward

#### Extent of ward Bounded by

#### 15. Lower Bazar

**North:** Railway Board Building towards Mall Road Scandal Point M.C. Office Building, Guffa, Ashyana, towards Rani Jhansi Park upper Road, Franklin House up to US Club Nallah.

**South:** Winter Field to Command Area front of Telegraph Office to front of Mall Road & Lower Bazar bifurcate road upto upper area Lower Bazar, Nand Lal Verma Commercial Complex and from there to via Mall Road to Rani Jhansi Park, Youth Centre Bhawan, Talbut House, Cosmos Hotel, Chalet Day

School, Mall Road adjoining upto Marina Hotel Nallah.

**East:** Above Marina hotel Nallah upto MC. Road & there from US Club, complex towards up to Youth complex Nallah.

**West:** Cart Road, Tourist Information Centre towards Cart Road to Railway Board Building right side and up to Mall Road.

**This ward consists of following important buildings:—**

Railway Board Building, Victory Tunnel, Daya Nand School, Gulmarg Hotel, Western Command, Commercial Building, Centre Point, H.P. Emporium, GD Khanna, Indian Coffee House, Gali No 1 to 6, 6 to 8 and 8-9 Mall Road & Middle Area of Lower Bazar, Nand Lal Verma Commercial Complex, M.C. Office Building, Gaiety Theatre, Daulat Singh Park, Rani Jhansi Park, Kishore Bhawan, Samrat Hotel, Bridge View Hotel, Youth Centre, Kwaliti Centre Hotel, all US Club Area, Talbut House, Hotel Sangeet, Chalet Day School etc.

क्र.सं. व वार्ड का नाम		वार्ड विस्तार घिरा हुआ है
15—लोअर बाज़ार		
	उत्तर में	रेलवे बोर्ड बिल्डिंग तथा वहां से माल रोड होते हुये स्कैण्डल प्वाइंट, नगर निगम कार्यालय भवन गुफा, आशियाना होते हुये रानी झांसी पार्क के ऊपर की सड़क फैंकलिन हाउस, यू0एस0 क्लब नाले तक ।
	दक्षिण में	विंटर फिल्ड से कमांड क्षेत्र सहित तार घर के सामने माल रोड व लोअर बाज़ार को विभाजित करने वाली सड़क से होती हुई लोअर बाज़ार तक (उपर वाला भाग) नन्द लाल वर्मा व्यवसायिक परिसर तथा वहां से माल रोड होते हुये रानी झांसी पार्क, यूथ सैन्टर भवन, टालबट हाउस, कॉसमैस होटल, चलेट डे स्कूल माल रोड को सड़क के साथ साथ मरीना होटल नाला तक ।
	पूर्व में	मरीना होटल के नाले से ऊपर की ओर नगर निगम सड़क तक तथा वहां से यू0एस0क्लब परिसर होता हुआ यूथ कम्प्लैक्स नाले तक ।
	पश्चिम में	कार्ट रोड पर पर्यटन सूचना केन्द्र से होता हुआ कार्ट रोड से रेलवे बोर्ड बिल्डिंग की दाईं ओर माल रोड तक ।

**इस वार्ड में निम्नलिखित महत्वपूर्ण भवन सम्मिलित हैं :-**

रेलवे बोर्ड बिल्डिंग, विक्टरी टनल, दया नन्द स्कूल, गुलमार्ग होटल, वैस्टर्न कमाण्ड कमर्शियल बिल्डिंग, सैन्टर प्वाइंट हिमाचल इम्पोरियम, जी0डी0 खन्ना, इण्डियन काफी हाउस, गली नं0 1 से 6, 6 से 8 तथा 8 और 9 से माल रो और लोअर बाज़ार का मध्यम क्षेत्र, नन्द लाल वर्मा, कमर्शियल कम्प्लैक्स, नगर निगम कार्यालय भवन, गेयटी थियेटर, दौलत सिंह पार्क, रानी झांसी पार्क, किशोर भवन, सम्राट होटल, ब्रिज वियू होटल, यूथ सेन्टर, क्वालिटी सेन्टर होटल, सारा यू0एस0क्लब क्षेत्र, टलबट हाउस, होटल संगीत, चैलेट डे स्कूल इत्यादि ।

**Sl.No. and Name of Ward****Extent of ward Bounded by:—****16. Jakhu**

**North:** Adjoining to Snowdon Pump House Nallah to down up to Cart Road Nallah Bridge on Nallah after that adjoining to Cart Road via O/O the Forest Survey of India to Mall Road Junction.

**South:** From Ridge Church to M.C. Parking till Jodha Niwas up to Shiwalik Hotel.

**East:** Adjoining to Shiwalik Hotel Nallah to above side upto Rich Mount Area

**West:** From Daulat Ram Chauhan Shopping Complex Lakker Bazar, Regal Building, Library Building upto Church.

**This ward consists of following important buildings:—**

Corestopen Hotel, upper Lakker Bazar area, Regal Building, DC Residence, Holy Lodge, Sidhwal Lodge, Daisy Bank Area, Skiptan Lodge, Rich Mount, Town Shed and Titla Hotel Qtrs. Titla Hotel, Summer Liton, Oak Villa, Nesh Villa, Lehnu Bhawan, DC Residence Qtrs Jakhu Temple, Oakwood Palace, Charliemount, Chandra Bhawan and Y.M.C.A., Front of Lakker Bazar to Chanakya Hotel all Middle area Riksha Shed, O/O Forest Survey of India, MC Commercial Complex Lakker Bazar, Little Flower School, Folk Land Estate upto Snowdon Pump House Nallah, the area comprise of Shops on left side of Sanjauli Mall above to Mall linking to White Hotel.

क्र.सं. व वार्ड का नाम		वार्ड विस्तार घिरा हुआ है
16—जाखू		
	उत्तर में	सनोडन, पम्प हाउस नाले के साथ कार्ट रोड के पुल तक तथा वहां से कार्ट रोड के साथ-साथ भारत सरकार के वन सर्वेक्षण कार्यालय से मॉल रोड जंक्शन तक ।
	दक्षिण में	रिज चर्च से एम सी पार्किंग सड़क से होते हुए जोधा निवास शिवालिक होटल तक ।
	पूर्व में	शिवालिक होटल के नाले के साथ-साथ ऊपर की ओर रिच माउंट तक ।

	पश्चिम में	लकड़ बाज़ार दौलत राम चौहान व्यवसायिक परिसर, रीगल बिल्डिंग, लाइब्रेरी बिल्डिंग से चर्च तक ।
--	------------	--

इस वार्ड में निम्नलिखित महत्वपूर्ण भवन सम्मिलित हैं :-

कास्ट्रोफन होटल, अप्पर लकड़ बाज़ार क्षेत्र, रीगल बिल्डिंग, उपायुक्त आवास, होली लॉज, सिधवाल लॉज, डेज़ी बैंक क्षेत्र, स्किपटन लॉज, रिचमाउंट, टाउन शेड और टिटला होटल क्वार्टर्स, टिटला होटल, समरलिटन, ओक विला, नेश विला, लहनु भवन, उपायुक्त आवास क्वार्टर, जाखू मंदिर, ओक वुड पैलेस, चार्ली माउंट, चन्द्र भवन और वाई. एम. सी. एस. इत्यादि लकड़ बाज़ार में चाणक्य होटल के सामने के मध्य का क्षेत्र रिक्शा शैड सहित भारत सरकार का वन सर्वेक्षण कार्यालय, नगर निगम व्यवसायिक परिसर, लकड़ बाज़ार, लिटिल फ्लावर स्कूल, फोल्क लैंड एस्टेट से सनोडन पम्प हाउस नाले तक, दुकानें खास लकड़ बाज़ार जो वाइट हाउस से ऊपर की ।

#### Sl.No. and Name of Ward

#### Extent of ward Bounded by

##### 17. Benmore

**North:** Mall Road from Nallah near Pumping Station Sanjauli Chowk.

**South:** Ravine between Otter Bourne and Emm Villa from MC boundary down to Cart Road touching Majitha House and down Hill Area.

**East:** From Sanjauli Chowk along Cart Road towards Chhotta Shimla upto St. Bedes Chowk (junction of road) then downwards along MC limits touching Village Shanan upto Ravine between Emm Villa and Otter Bourne.

**West:** From Junction of Cart Road with Chhotta Shimla Mall Road, Marina Hotel via Charlie Villa, Oak Wood etc., then along this Nallaha upwards to junction of this Nallah with Five Benches road then along MC Kutcha Road via Horse Health to Oak Wood Villa then from Oak Wood Villa along Nallah adjacent to Snowdon Pump House to Sanjauli Mall.

**This ward consists of following important buildings:—**

Majitha House, Flower Dale, Himachal Bhawan, Wood Villa, Stocks Palace, Rechsely, Mell Villa, Housing Board Colony, Oak Wood, Ram Chandra Chowk, Bhoomia, St. Bedes College, Mini Secretariat, Governor House, Medical Hostel, Chor View, Jung House, Erils Field, Eagle Mount, Kingsley etc.

क्र.सं. व वार्ड का नाम	वार्ड विस्तार घिरा हुआ है
17-बैनमोर	

	उत्तर में	मॉल रोड से नाला नजदीक पम्प स्टेशन ,संजौली चौक
	दक्षिण में	रवानी आउटर बॉर्न और एम्मा विला के बीच से नगर निगम सीमा से कार्ट रोड की तरफ मजीठा हाउस तक निचली पहाड़ी की तरफ
	पूर्व में	संजौली चौक से कार्ट रोड के साथ छोटा शिमला की तरफ सेंट बीड्स चौक से नीचे की ओर नगर निगम सीमा जो गांव शनान को छूती हुई एम्मा विला और आउटर बॉर्न तक ।
	पश्चिम में	छोटा शिमला चौक माल रोड से मरीना होटल वाया चार्ली विला ओक वुड आदि इसी नाले से ऊपर 5 बेंच सड़क नगर निगम कच्ची सड़क वाया हॉर्स हीथ से ओक वुड विला फिर ओक वुड विला से नाला से सनोडन पम्प हाउस से संजौली मॉल ।

इस वार्ड में निम्नलिखित महत्वपूर्ण भवन सम्मिलित हैं :-

मजीठा हाउस, पलावर डेल, हिमाचल भवन, वुड्स विला, स्टोक्स पैलेस, रिचसली, मेल विला, हाउसिंग बोर्ड कॉलोनी, ओक वुड, राम चन्द्रा चौक, भूमिया, सेंट बीड्स कॉलेज, मिनी सचिवालय, गवर्नर हाउस, मेडिकल हॉस्टल, चोर ब्यू, जंग हाउस एल्स फील्ड, ईगल माउंट, किंग्सले इत्यादि ।

**Sr.No. and Name of Ward.**

**Extent of ward Bounded by:**

### 18. Engine Ghar

**North:** From St. Bedes College via Sanjauli Chowk Touching Broad View Hotel downwards Dhingu Bawari Nallah.

**South:** Existing MC Boundary touching Housing Board Colony and onwards to St. Bedes College.

**East:** Adjoining to Sukh Niwas Nallah down to Housing Board Colony.

**West:** Road from St. Beds Chowk Downwards Eagle Mount Building touching Nav Bahar.

**This ward consists of following important buildings:—**

Engine Ghar area Gurudwara Shahdra House, Salogra House, Ahuja Colony lower side of Sanjauli Bazar, Theog House, and Ekant Niwas etc.

क्र.सं. व वार्ड का नाम		वार्ड विस्तार घिरा हुआ है
18—इंजन घर		
	उत्तर में	सेंट बीड्स कॉलेज से संजौली चौक होते हुए, ब्रौडव्यू होटल तक व डींगू बावड़ी नाला के साथ ।



	दक्षिण में	हाउसिंग बोर्ड कॉलोनी के साथ वर्तमान नगर निगम सीमा के साथ सेंट बीड्स कॉलेज तक ।
	पूर्व में	सुख निवास के नाले के साथ जो हाउसिंग बोर्ड कॉलोनी को जाता है ।
	पश्चिम में	सेंट बीड्स चौक से ईगल माउंट बिल्डिंग के साथ गुजरती सड़क से नव बहार तक ।

इस वार्ड में निम्नलिखित महत्वपूर्ण भवन सम्मिलित हैं :-

इंजन घर एरिया, गुरुद्वारा, शाहदरा हाउस, सलोग्रा हाउस, आहूजा कॉलोनी, संजौली बाज़ार का निचला भाग, ठियोग हाउस, एकांत निवास इत्यादि ।

#### Sr.No. and Name of Ward

#### Extent of ward Bounded by:-

#### 19. Sanjauli Chowk

**North:** From the Indira Gandhi Medical College Chowk Nallaha to adjoining MC Boundary touching to the Walker Hospital, Dhingu Devi Temple to village Bharech Chalanti towards Dhalli Tunnel to above Dhalli Tunnel Area up to Old MC boundary.

**South:** Dhingu Bawari Nallah down to Dhalli Mehli National Highway to housing Board Colony to above side up to Sukh Niwas from there to right side of Sanjauli Bazar, Sanjauli Chowk via Govt. College up to Snowdon Pump House Nallah.

**East:** Above to Dhalli Tunnel touching to M.C. Boundary up to Cemetery.

**West:** From Snowdon Nallah to down present M.C. Boundary.

**This ward consists of following important buildings:—**

IGMC Hospital and College, Both Villa Estate, Walker Hospital, Mahajan Printing Press, Govt. Hostel and College, Jagat Bhawan, North Oak Area, Dhingu Mandir, D.D. Mehta Petrol Pump, Verma Colony Village Chalaunti, Broad View Hotel, Laxmi Narayan Mandir, Cremation Ground, MC Water Tank, Shiwalik Bhawan, Hans Raj Work Shop, Shiv Cottage, Kishore Bhawan, Santosh Bhawan, Zinta Niwas, Shahil Niwas, Kamal Kunj, Hari Niwas, Vidya Bhawan, Parwati Niwas, Lakhwara Cottage, Hukam Chand Building, Sukh Ashram, Sharma Niwas, Mansha Ram House, Pradeep House, Rathore Niwas,

क्र. सं. व वार्ड का नाम		वार्ड विस्तार घिरा हुआ है।
19—संजौली चौक		

	उत्तर में	इंदिरा गाँधी आयुर्विज्ञान अस्पताल के चौराहे के नाले से नगर निगम सीमा के साथ फिर नगर निगम सीमा के साथ वॉकर अस्पताल को छूते हुए, ढींगू माता मंदिर ग्राम बढ़येच चलौन्टी इत्यादि से ढल्ली सुरंग की ओर ढल्ली सुरंग के ऊपर नगर निगम सीमा को छूता हुआ।
	दक्षिण में	ढींगू बावड़ी नाला से जो बाईपास रोड़ में मिलता है से आरम्भ होकर हाउसिंग बोर्ड कॉलोनी के नाले के साथ ऊपर की ओर सुख निवास तक तथा वहां से संजौली बाज़ार के दायें ओर का भाग संजौली चौक व वाया कॉलेज होता हुआ पंप हाउस नाला तक।
	पूर्व में	ढल्ली सुरंग से ऊपर की ओर नगर निगम की सीमा को छूता हुआ सिमिट्री तक।
	पश्चिम में	स्नोडन नाला तक फिर नाले की ओर मौजूदा नगर निगम सीमा तक।

इस वार्ड में निम्नलिखित महत्वपूर्ण भवन सम्मिलित हैं :-

इंदिरा गाँधी आयुर्विज्ञान महाविद्यालय व अस्पताल, वॉकर अस्पताल, बोध वेल एस्टेट, महाजन मुद्रणालय, राजकीय महाविद्यालय व हॉस्टल, जगत भवन, नार्थ ओक क्षेत्र, ढींगू माता मंदिर, डी डी मेहता पेट्रोल पंप, वर्मा कॉलोनी ग्राम चलौन्टी, ब्रॉड व्यू होटल, लक्ष्मी नारायण मंदिर, शमशान घाट, नगर निगम जलाशय, शिवालिक भवन, हंसराज कार्यशाला, शिव कॉटेज, किशोर भवन, संतोष भवन, जिन्नाह निवास, साहिल निवास, कमल कुंज, हरी निवास, विद्या भवन, पार्वती निवास, लाख्वांडा कॉटेज, हुकुम चंद बिल्डिंग, सुखाश्रम, शर्मा निवास, मनसा राम हाउस, प्रदीप हाउस और राठौर निवास।

#### Sr.No. and Name of Ward

#### Extent of ward Bounded by

#### 20. Upper Dhalli

**North:** Lambidhar

**South:** Lower Dhalli

**East:** Lower Dhalli

**West:** Tibetan Colony

**This ward consists of following important buildings:—**

Indernagar, H.P.PWD Office, Hotel Navrattan, HRTC Workshop, Hotel Majestic.

क्र.सं. व वार्ड का नाम		वार्ड विस्तार घिरा हुआ है
20—अप्पर ढली		
	उत्तर में	लम्बीधार।
	दक्षिण में	लोअर ढली।
	पूर्व में	लोअर ढली।
	पश्चिम में	तिब्बतियन कॉलोनी।

इस वार्ड में निम्नलिखित महत्वपूर्ण भवन सम्मिलित हैं :-

भवन:-ईन्दर नगर हि0प्र0लो0नि0विभाग कार्यालय, होटल नवरतन, एच0आर0टी0सी0 वर्कशॉप तथा होटल मैजैस्टिक इत्यादि ।

**Sr.No. and Name of Ward**

**Extent of ward Bounded by**

**21. Lower Dhalli**

**North:** Dhalli ward and Jungle Mashobra

**South:** Revenue village Badah and Catchment Area

**East:** Seepur

**West:** Sanjauli

**This ward consists of following important buildings:—**

Dhali Sabzi Mandi, Petrol pump, Police Station Dhalli, Dhali Bazaar below NH road, Dhali Sabji Mandi, DAV School Mashobra, Mashobra Bazaar, Fairlawns, State Home Bal Asharam, BDO Office, GSSS Mashobra, Shukla building, Pankaj Niwas.

क्र.सं. व वार्ड का नाम		वार्ड विस्तार घिरा हुआ है
21-लोअर ढली		
	उत्तर में	ढल्ली वार्ड एवं जंगल मशोबरा
	दक्षिण में	राजस्व बढाह एवं कैचमैन्ट एरिया
	पूर्व में	सिपुर
	पश्चिम में	संजौली

इस वार्ड में निम्नलिखित महत्वपूर्ण भवन सम्मिलित हैं :-

ढल्ली सब्जी मण्डी, पेट्रोल पम्प, पुलिस स्टेशन, ढल्ली बाज़ार एन0एच0 रोड के नीचे, ढल्ली सब्जी मण्डी, डी0ए0वी0 स्कूल मशोबरा, मशोबरा बाज़ार, फेयर लॉन्ज, स्टेट होम, बाल आश्रम, बी0डी0ओ0 ऑफिस, राजकीय वरिष्ठ माध्यमिक पाठशाला मशोबरा, शुक्ला बिल्डिंग, पंकज निवास ।

**Sr.No. and Name of Ward**

**Extent of ward Bounded by**

**22. Shanti Vihar**

**North:** Dhalli Bye Pass Road and Chhakrayal

**South:** NH Dhalli, Mehli & Chamyaana

**East:** Kamlanagar Ward

**West:** Sangti Ward

**This ward consists of following important buildings:—**

Upper Cemetery gate, Verma Colony, Dhingu Bowari, Ramesh house, House of udhi Ram, House of Jeet Ram.

क्र.सं. व वार्ड का नाम		वार्ड विस्तार घिरा हुआ है।
22-शान्ति विहार		
	उत्तर में	ढल्ली बाई पास रोड़ एवं चकड़ियाल
	दक्षिण में	एन0एच0ढल्ली मैहली एवं चमयाना
	पूर्व में	कमला नगर वार्ड
	पश्चिम में	सांगटी वार्ड

इस वार्ड में निम्नलिखित महत्वपूर्ण भवन सम्मिलित हैं :-

अप्पर सिमिट्री गेट, वर्मा कॉलोनी ढींगू बावड़ी, रमेश हॉउस, बुद्धि राम हॉउस, जीत राम हॉउस स्कूल ।

**Sr.No. and Name of Ward****Extent of ward Bounded by****23- Bhattakufar**

**North:** Chhakrayal

**South:** Chamiyana

**East:** Chamiyana

**West:** Ward Shanti Vihar

**This ward consists of following important buildings:—**

Kabristhan, Fruit Market, Bhattakufar Bazaar, House of Lalita, Kamlanagar.

क्र.सं. व वार्ड का नाम		वार्ड विस्तार घिरा हुआ है
23-भट्टा कुफर		
	उत्तर में	चकड़ियाल ।
	दक्षिण में	चमयाना ।
	पूर्व में	चमयाना ।
	पश्चिम में	शान्ति विहार वार्ड ।

इस वार्ड में निम्नलिखित महत्वपूर्ण भवन सम्मिलित हैं :-

कबरि स्थान, फ्रूट मार्केट, भट्टाकुफर बाज़ार, ललिता हॉउस, कमला नगर ।

**Sr.No. and Name of Ward****Extent of ward Bounded by****24- Sangti****North:** Sanjauli**South:** Malyana 1st**East:** Sanjauli**West:** Chhota Shimla**This ward consists of following important buildings:—**

Navbahar, IS Chandel House, Ram Lal Sharma House, Deshta House, House of D.D.Sharma, Housing Board Colony, GMS Bakhrai, Shanan Village, HIMFED store, Paradise School, SJVN Office, HIM Fed Store.

क्र.सं. व वार्ड का नाम		वार्ड विस्तार घिरा हुआ है
24-सांगटी		
	उत्तर में	संजौली
	दक्षिण में	मलयाणा प्रथम
	पूर्व में	संजौली
	पश्चिम में	छोटा शिमला

**इस वार्ड में निम्नलिखित महत्वपूर्ण भवन सम्मिलित हैं :-**

नव बहार, आई0एस0 चन्देल हॉउस, रामलाल शर्मा हॉउस, देष्टा हॉउस, डी0डी0 शर्मा हाउस, हॉउसिंग बोर्ड कॉलोनी, जी0एल0एस0 बखराई, शनान गांव हिमफैड स्टोर पैराडाईज़ स्कूल, एस0जे0वी0एन0 कार्यालय व हिमफैड स्टोर ।

**Sr.No. and Name of Ward****Extent of ward Bounded by****25. Malyana****North:** Chhota Shimla**South:** Malyana**East:** Sangti Ward**West:** Mehli**This ward consists of following important buildings:—**

Gorkhu Lodge, Apple Rose Garden, Shiv Temple, Dhobighat, School Malyana.

क्र.सं. व वार्ड का नाम		वार्ड विस्तार घिरा हुआ है
25—मलयाणा		
	उत्तर में	छोटा शिमला ।
	दक्षिण में	मलयाणा ।
	पूर्व में	सांगटी वार्ड ।
	पश्चिम में	मैहली ।

इस वार्ड में निम्नलिखित महत्वपूर्ण भवन सम्मिलित हैं :-

गोरख लौज, एप्पल रोज़ गार्डन, शिव मन्दिर, धोबीघाट, स्कूल मलयाणा ।

**Sr.No. and Name of Ward**

**Extent of ward Bounded by**

#### 26. Pantha Ghatti

**North:** Mehli G.P. area

**South:** Patti Village

**East:** G.P. area Mehli

**West:** S.D.A. Complex

**This Ward consists of following important Buildings:—**

Shop G.P. Building, Sarswati Campus, Dhara Sarswati Campus, Verma Complex, S.S. School, BSNL Building, C.I.D. Office, Madhu Shala, Shiv Temple, House of A.N. Sharma, Tibetan complex Panthaghati, I.A.S. Colony Shanti Vihar, Shiv Nagar, Om Prakash House.

क्र.सं. व वार्ड का नाम		वार्ड विस्तार घिरा हुआ है
26—पंथाघाटी		
	उत्तर में	मैहली ग्राम पंचायत एरिया ।
	दक्षिण में	पट्टी गांव ।
	पूर्व में	मैहली ग्राम पंचायत एरिया ।
	पश्चिम में	एस.डी.ए. कम्प्लेक्स ।

इस वार्ड में निम्नलिखित महत्वपूर्ण भवन सम्मिलित हैं :-

दुकान, जी०पी० बिल्डिंग, सरस्वती कैम्पस, धारा सरस्वती कैम्पस, वर्मा कम्प्लेक्स, एस.एस. स्कूल, बी०एस०एन०एल० बिल्डिंग, सी०आई०डी० कार्यालय, मधूशाला, शिव मन्दिर, ए०एन० शर्मा हाउस, तिब्बतियन कम्प्लेक्स, पंथाघाटी, आई०ए०एस० कॉलोनी, शान्ति विहार, शिव नगर, ओम प्रकाश हाउस ।

**Sr.No. and Name of Ward**

**Extent of ward Bounded by**

#### 27. Kasumpti.

**North:** Kasumpti Chabrogi**South:** Malyana Ward**East:** Mehli**West:** Chotta Shimla**This ward consists of following important buildings:-**

Deep Shop, IAS Colony, Rani Ground, Colony, IPH, Basant Vihar, House of PWD Colony, Govt. Residence, Police Colony, Basant Vihar, House of Mohan Lal, Health Institute Parimehal, Jewnu Colony, Nagta House.

क्र.सं. व वार्ड का नाम		वार्ड विस्तार घिरा हुआ है
27-कसुम्पटी		
	उत्तर में	कसुम्पटी छबरोगटी ।
	दक्षिण में	मल्याणा वार्ड ।
	पूर्व में	मैहली ।
	पश्चिम में	छोटा शिमला ।

**इस वार्ड में निम्नलिखित महत्वपूर्ण भवन सम्मिलित हैं :-**

दीप शॉप, आई0ए0एस0 कॉलौनी, रानी ग्राउन्ड, आई0पी0एच0, बसन्त बिहार, आवास लो0नि0वि0 कॉलौनी, सरकारी आवास, पुलिस कॉलौनी, बसन्त बिहार, मोहन लाल हॉउस, स्वास्थ्य संस्थान परिमहल, जीवणू कॉलौनी, नागटा हाउस ।

**Sr.No. and Name of Ward****Extent of ward Bounded by****28. Chhotta Shimla.**

**North:** Starting from the Junction of Mall Road Shimla, Bus Stand, Sanjauli and Kasumpti road and leading to the Chhota Shimla Sanjauli Road up to Mazitha House Nallah and then downward Mazitha House Nallah up to Sadhna Ghati and then along with Sadhna Ghati Kali Mandir Housing Board Colony.

**South:** Starting from the NH highway Road and Vikasnagar Nallah N.H 22 towards Panthaghatti road upto Junction of N.H 22 and S.D. Complex road and then S.D complex road upto Kasumpti Chowk.

**East:** R.K. Soni building Nallah.

**West:** Starting from the Junction of Mall Road Shimla Bus Stand, Sanjauli and Kasumpti Road and downward Vikasnagar Nallah meeting at N.H 22.

**This ward consists of following important buildings:—**

Sadhna Ghati, Armsdale, Ashiana Restaurant, Erra Home, Strawberry Hill, Brock Hurst, Tibetan School, Housing Colony, Residential Quarters, Pine House, Chhota Shimla Bazar, Babu Ram Market, Ayurveda Hospital, Gurudwara.

क्र.सं. व वार्ड का नाम		वार्ड विस्तार घिरा हुआ है
28—छोटा शिमला		
	उत्तर में	शिमला माल रोड के संगम बिंदु से, बस स्टैंड संजौली व कसुम्पटी रोड व छोटा शिमला—संजौली रोड मजीठा हाउस नाला तक, मजीठा हाउस नाला से नीचे की ओर साधना घाटी तक तथा साधना घाटी से साथ काली मंदिर हाउसिंग बोर्ड कॉलोनी ।
	दक्षिण में	एन एच 22 हाईवे व विकासनगर नाला से होते हुए पंथाघाटी रोड एन एच 22 व एस डी काम्प्लेक्स रोड के संगम बिंदु तक, तथा व एस डी काम्प्लेक्स रोड से होते हुए कसुम्पटी चौक तक ।
	पूर्व में	आर के सोनी बिल्डिंग नाला ।
	पश्चिम में	शिमला माल रोड के संगम बिंदु से, बस स्टैंड संजौली व कसुम्पटी रोड तथा विकासनगर नाला से नीचे की ओर एन एच 22 हाईवे तक ।

इस वार्ड में निम्नलिखित महत्वपूर्ण भवन सम्मिलित है :—

साधना घाटी, आर्म्सडेल, अशिआना रेस्टोरेंट, एरा होम, ब्रोक हर्स्ट, तिब्बतियन स्कूल, स्ट्रॉबेरी हिल, हाउसिंग कॉलोनी, रिहायशी आवास पाइन हाउस, छोटा शिमला बाज़ार, बाबू राम मार्केट आयुर्वेदिक अस्पताल, गुरुद्वारा ।

**Sr.No. and Name of Ward****Extent of ward Bounded by****29. Vikasnagar**

**North:** N.H 22 to

**South:** Central Park, Pathak Colony, Chet Ram Kashyap House, Hari Singh House, Dev Nagar, Vikasnagar bounded by MC Boundary.

**East:** Dev Nagar Nallah

**West:** Goel Hardware Shop, Mahu Nag Hardware, House of Sahani (Project Office)

**This ward consists of following important buildings:—**



Goel Hardware Shop, Mahu Nag Hardware, House of Sahani, (Project Office), Pathak Colony, Housing Board Colony, Vijay Nagar, Dev Nagar, Sankhyan Building, Dalip Negi Building, Jama House, Kanungo Building, Hem Chand Building, Surya Prakash Building, Mehta Niwas Building, Rashmi Raj Building.

क्र.सं. व वार्ड का नाम		वार्ड विस्तार घिरा हुआ है
29-विकास नगर		
	उत्तर में	एन0एच0 22
	दक्षिण में	सेन्ट्रल पार्क, पाठक कालौनी, चेत राम कश्यप हाउस, हरि सिंह हाउस, देव नगर, विकास नगर, नगर निगम सीमा से घिरा हुआ
	पूर्व में	देव नगर नाला
	पश्चिम में	गोयल हार्डवेयर शॉप, माहू नाग हार्डवेयर, सहानी हाउस (प्रोजेक्ट ऑफिस)

इस वार्ड में निम्नलिखित महत्वपूर्ण भवन सम्मिलित हैं :-

गोयल हार्डवेयर शॉप, माहू नाग हार्डवेयर, सहानी हाउस (प्रोजेक्ट ऑफिस) पाठक कालौनी, हाउसिंग बोर्ड कॉलौनी, विजय नगर, सांख्यान बिल्डिंग, दलीप नेगी बिल्डिंग, जामा हाउस, कानूनगो बिल्डिंग, हेम चन्द बिल्डिंग, सूर्या प्रकाश बिल्डिंग, मैहता निवास, रश्मि राज बिल्डिंग ।

#### Sl.No. and Name of Ward

#### Extent of ward Bounded by

#### 30. Kangna Dhar

**North:** Dhalli Shimla Road

**South:** Baragaon

**East:** Vikas Nagar

**West:** Hateshwari Mata Temple

**This ward consists of following important buildings:—**

Deep Bhawan House of Ram Rattan Verma, Dogra Lodge, Housing Board Colony, Indane Gas, House of Kamlu, Housing Board Colony, Pollution Control Board Office, Abhi Ram House.

क्र.सं. व वार्ड का नाम		वार्ड विस्तार घिरा हुआ है
30-कंगनाधार		
	उत्तर में	ढली शिमला रोड
	दक्षिण में	बड़ागांव

	पूर्व में	विकास नगर
	पश्चिम में	हाटेश्वरी माता मन्दिर

इस वार्ड में निम्नलिखित महत्वपूर्ण भवन सम्मिलित हैं :-

दीप भवन, राम रत्न वर्मा हाउस, डोगरा लॉज, हाउसिंग बोर्ड कॉलोनी, इण्डेन गैस, कमलू हाउस, हाउसिंग बोर्ड कालौनी, पोल्यूशन कंट्रोल बोर्ड कार्यालय, अभी राम हाउस ।

**Sr.No. and Name of Ward.**

**Extent of ward Bounded by:-**

### 31. Pateog

**North:** B.C.S. School

**South:** New Shimla Ward

**East:** Kangna Dhar

**West:** Khalini

**This ward consists of following important buildings:—**

Mahila Thana Building, Octa Niwas, Roshan, Shanti Bhawan, Athithi Restaurant, Dasti Ram Building, Him Fed Building, Singhi Ram House, Sector-1, Lane I&II, House Mahajan Judge, Balyani House, FCI Building, Community Hall, Hateshvai Temple, Negi Building.

क्र.सं. व वार्ड का नाम		वार्ड विस्तार घिरा हुआ है
31-पटयोग		
	उत्तर में	बी.सी.एस. स्कूल
	दक्षिण में	न्यू शिमला वार्ड
	पूर्व में	कंगनाधार
	पश्चिम में	खलीनी

इस वार्ड में निम्नलिखित महत्वपूर्ण भवन सम्मिलित हैं :-

महिला थाना बिल्डिंग, औक्टा निवास, रोशन, शान्ति भवन, अतिथि रैस्टोरेंट, दस्ती राम बिल्डिंग, हिम फ़ैड बिल्डिंग, सिंघी राम हाउस, सैक्टर-1, लेन 1 एवं 2, महाजन जज हाउस, बलियानी हाउस, एफ0सी0आई0 बिल्डिंग, सामुदायिक केन्द्र, माता हाटेश्वरी मन्दिर, नेगी बिल्डिंग ।

**Sl.No. and Name of Ward**

**Extent of ward Bounded by**

### 32. New Shimla

**North:** Pateog Ward

**South:** Rajana Ward**East:** Kangna Dhar**West:** Khalini**This Ward consists of following important buildings:—**

Phase 2, Sector 3, Housing Board Colony, Pankaj House, Brahma Nand House, Negi Niwas, Rakta Niwas, Chandan Niwas, Sect.4, JCB School, House of Sanjay, Kali Mata Temple, Sai Engineering.

क्र.सं. व वार्ड का नाम		वार्ड विस्तार घिरा हुआ है
32-न्यू शिमला		
	उत्तर में	पटयोग वार्ड
	दक्षिण में	रझाणा वार्ड
	पूर्व में	कंगनाधार
	पश्चिम में	खलीनी

**इस वार्ड में निम्नलिखित महत्वपूर्ण भवन सम्मिलित हैं :-**

फेस-2, सैक्टर-3, हाउसिंग बोर्ड-कॉलौनी, पंकज हाउस, ब्रह्मा नन्द हाउस, नेगी निवास, राक्टा निवास, चन्दन निवास, सैक्टर-4, जे0सी0बी0 स्कूल, संजय हाउस, काली माता मन्दिर, साई ईन्जिनयरिंग ।

**Sr.No. and Name of Ward****Extent of ward Bounded by****33. Khalini.****North:** Knolls Wood Colony.**South:** Bihar village.**East:** BCS.**West:** Nallaha of Shiva Gas Co. Store.**This ward consists of following important buildings:-**

Park Estate, Knolls Wood, BCS, Shimla Public School, Khalini Forest Colony, Bihar village and Nallaha of Shiva Gas Co. Taland.

क्र.सं. व वार्ड का नाम		वार्ड विस्तार घिरा हुआ है
33- खलीनी		
	उत्तर में	नोल्लु वुड कलोनी

	दक्षिण में	बिहार गांव
	पूर्व में	बी.सी. एस
	पश्चिम में	शिवा गैस कंपनी के साथ का नाला

इस वार्ड में निम्नलिखित महत्वपूर्ण भवन सम्मिलित हैं :-

पार्क एस्टेट, नोल्लज वुड, बी.सी. एस. शिमला पब्लिक स्कूल, खालिनी फारेस्ट कॉलोनी, बिहार गाँव, शिवा गैस कंपनी के साथ का नाला, टालैंड ।

**Sr.No. and Name of Ward**

**Extent of ward Bounded by**

**34- Kanlog.**

**North:** Below Mall road Oak Over.

**South:** CPRI

**East:** Green Park Estate

**West:** Ram Niwas and Nirankari Bhawan

**This ward consists of following important buildings:—**

Oak Over, Charlie Villa, Moreley Villa, JE's Office of MC at Chhotta Shimla, Green Park Estate, CPWD Dyrton Estate, Kalyana, CPRI Kanlog, Ram Niwas, Kamla Nehru Hospital etc.

क्र.सं. व वार्ड का नाम		वार्ड विस्तार घिरा हुआ है
34-कनलोग		
	उत्तर में	ओक ओवर मॉल रोड के नीचे
	दक्षिण में	सी. पी. आर आई.
	पूर्व में	ग्रीन पार्क एस्टेट
	पश्चिम में	राम निवास एवं निरंकारी भवन

इस वार्ड में निम्नलिखित महत्वपूर्ण भवन सम्मिलित हैं :-

ओक ओवर, चार्ली विला, मोरले विला छोटा शिमला स्थित (जे ई) एम् सी का दफ्तर, ग्रीन पार्क एस्टेट, सी. पी. डब्लू. डी. डायरटन एस्टेट, कल्याणा, सी. पी. आर. आई. कनलोग, राम निवास, कमला नेहरु अस्पताल इत्यादि ।





## Annexure-VII

Sr. No.	Date	Activity	Remarks, if any
1	10.03.2022	Final Delimitation Order published in Official Gazette	
2	15.03.2022	Two CWPs 1391/2022 titled as Simi Nanda V/s State of HP and 1442/2022 Rajinder Thakur V/s State of HP were filed before the Hon'ble High Court	CWP No. 1391/ 2022 was heard in part on 15.03.2022 and status quo was maintained by the Hon'ble High Court in respect of five wards i.e. Tutikandi, Phagli, Nabha, Boileauganj and Summerhill were affected.
3	21.03.2022	CWP 1600/2022 titled as Virender Thakur V/s State of HP wherein reservation of wards was challenged.	The petition was dismissed by the Hon'ble Court on dated 03.06.2022
4	22.03.2022 to 29.03.2022	The case was listed but no order passed	
5	30.03.2022	Case was heard	The Hon'ble Court ordered to list the case before another bench
6	05.04.2022	The SEC filed Miscellaneous Application under Section 151 of CPC before the Hon'ble High Court	The Hon'ble Court was requested to clarify/modify the order dated 15.03.2022.
7	18.04.2022	CWPs 1391/2022 and 1442/2022 were linked	
8	26.04.2022	The cases were listed for hearing but not heard.	
9	10.05.2022	The Standing Counsel of SEC mentioned the Cases before the Hon'ble High Court	
10	13.05.2022	The cases were listed before the	The cases were heard and judgements

		Hon'ble Court	were reserved
11	30.05.2022	The SEC filed Miscellaneous Applications under Section 151 of CPC before the Hon'ble High Court	Copy of judgement delivered in the matter Suresh Mahajan vs State of Madhya Pradesh on 10th May, 2022 by Hon'ble Apex Court was placed before the Hon'ble High Court
12	03.06.2022	Judgement reserved on 13.05.2022 was announced	The Hon'ble High Court allowed the petition and directed the Deputy Commissioner Shimla to dispose of the objections of the petitioners afresh in accordance with the law after appreciating the material on record.
13	24.06.2022	The Deputy Commissioner heard and disposed of the objections	
14	26.06.2022	The SEC filed a caveat before the Hon'ble High Court in view of the order passed by the Deputy Commissioner	
15	11.07.2022	Again feeling aggrieved from the order of Deputy Commissioner and Appellate Authority two CWPs 4574/2022 titled as Simi Nanda V/s State of HP and 4579/2022 Rajinder Thakur V/s State of HP were filed before the Hon'ble High Court	
16	12.07.2022	The Hon'ble High Court while hearing the CWPs, granted stay on the order passed by the Deputy Commissioner Shimla on 24.06.2022 and Divisional Commissioner, Shimla on 08.07.2022 without allowing the	The Hon'ble High Court further ordered to list the case on 16th August, 2022.



		Commission to argue on Caveat.	
17	14.07.2022	The SEC filed Miscellaneous Applications under Section 151 of CPC before the Hon'ble High Court	Requested permission for preparation of electoral rolls in the five wards viz. Nabha, Phagli, Tutikandi, Summer Hill and Boileauganj or in the alternative the CWPs filed by the petitioners may be heard early.
18	21.07.2022	The cases were listed before the Hon'ble High Court	The Hon'ble High Court further ordered to list the case on 16th August, 2022 as per earlier order dated 12.07.2022.
19	06.08.2022	CWP 5456 of 2022 titles as Kunal Verma Vs State of HP was filed before the Hon'ble High Court wherein right for dual registration as an elector was sought by the petitioner.	The Government subsequently amended Rule 14 and 16 of HP Municipal Corporation Elections Rules, 2012 wherein there is no bar for dual registration. Hence CWP became infructuous.
20	10.08.2022	The SEC filed SLP (C) No. 14057 and 14153 before the Apex Court	The Hon'ble Apex Court was requested to set aside the Hon'ble High Court order dated 12.07.2022 and uphold the delimitation Notification issued by the Commission on 10.03.2022.
21	16.08.2022	The cases were listed before the Hon'ble High Court	Learned Advocate General requested for adjournment. Accordingly, the Hon'ble Court ordered to list the cases after two weeks.
22	29.08.2022	The cases were listed before the Hon'ble Apex Court	The Hon'ble Apex Court requested the Hon'ble High Court to take up the matter for hearing as soon as possible.
23	21.09.2022	The Hon'ble High Court allowed the writ Petitions 4574/2022 and 4579/2022	The Hon'ble High allowed the petitions and orders dated 24th June, 2022, passed by the Deputy Commissioner and the orders dated 8th July, 2022, passed by Divisional Commissioner were set aside.

			Deputy Commissioner, Shimla, was directed to pass afresh order in conformity with the order passed by this Court dated 3rd June, 2022 and dispose of the objections moved by the petitioners afresh, in accordance with law, after appreciating the material available on record.
24	27.09.2022	As the Hon'ble High Court passed judgement on 21.09.2022 therefore, the Commission has to file Miscellaneous Applications to withdraw the SLPs	SLPs withdrawn on 27.09.2022.
25	04.11.2022	The SEC filed fresh SLP (C) No. 020999 and 21010 before the Hon'ble Apex Court	The Hon'ble Apex Court was requested that judgements dated 3 <sup>rd</sup> June and 21 <sup>st</sup> September, 2022 passed by Hon'ble High Court in CWP No. 1391, 1442, 4574 and 4579 of 2022 respectively may be quashed and final delimitation of wards published by the State Election Commission in Official Gazette on 10.03.2022 may kindly be upheld.
26	05.12.2022	The Hon'ble Apex Court stayed order of Hon'ble High Court dated 21.09.2022	
27	08.12.2022	Result of elections of State Legislative Assembly were declared	New Government came into power
28	23.01.2023	The State Government amended Section 6 of HP Municipal Corporation Act, 1994 wherein maximum number of wards in a Municipal Corporation was	

		reduced from 41 to 34.	
29	13.02.2023	In view of the amendment in Section 6, the SLPs filed by the Commission became infructuous. Hence, the Commission withdrew both the SLPs by filing two Miscellaneous Applications	
30	24.02.2023	The State Election Commission issued programme for updation of electoral rolls	
31	15.03.2023	CWP 1191/2023 titled as Rajinder Thakur and Another Vs State of HP was filed before the Hon'ble High Court wherein final delimitation order dated 15.02.2023 issued by the Commission was challenged	The case is pending adjudication before the Hon'ble Court.
32	31.03.2023	CWP 1678/2023 titled as Dr. Kimi Sood Vs State of HP final delimitation order dated 15.02.2023 issued by the Commission was challenged alongwith Notification dated 14.03.2023 and 25.03.2023 issued by the Urban Development Department	The petitioner had submitted that this petition has been rendered infructuous in view of issuance of fresh notification dated 31.3.2023.
33	03.04.2023	CWP 1678/2023 titled as Dr. Kimi Sood Vs State of HP	Pending adjudication before the Hon'ble High Court
34	03.04.2023	The Commission issued Election Programme for the conduct of general elections to Municipal Corporation Shimla	



# Annexure-VIII

**ELECTION MATTER**  
**IMPORTANT**  
**PERSONAL ATTENTION**



## राज्य निर्वाचन आयोग हिमाचल प्रदेश

**STATE ELECTION COMMISSION HIMACHAL PRADESH**

आर्मसडेल, शिमला-171002 Armsdale, Shimla-171002 Tel. 0177-2620152, 2620159, 2620154, Fax. 2620152

Email: secysec-hp@nic.in

**No. SEC : 16-2/2011- 207**

**Dated the**

**15<sup>th</sup> February, 2023**

To

The Deputy Commissioner-cum-  
Returning Officer Municipal Corporation Shimla  
District Shimla Himachal Pradesh.

**Subject:- Fixation of polling station for the general elections to M.C Shimla.**

Sir,

As you are aware that the Government of Himachal Pradesh vide Ordinance No. 1 of 2023 dated 24.01.2023 has amended Section 6 (a) of the Himachal Pradesh Municipal Corporation Act, 1994 and reduced the maximum number of Wards of Municipal Corporation (s) in Himachal Pradesh from 41 to 34. Accordingly, the Commission has notified delimitation of 34 wards vide Notification No SEC (F) 2-3/2020-I-193-206 Dated 15.02.2023 and published it in the Official Gazette. Therefore, the polling station for the ensuing general elections of the Municipal Corporation Shimla are required to be re-fixed and published afresh as per 34 wards instead of 41 wards.

The State Election Commission vide its letter No. SEC:-13-58/96-III-545 dated 22.02.2022 had issued detailed directions for the fixation of polling stations, copy of the same is enclosed for your ready reference.

Therefore, you are requested to publish the details of polling station for 34 wards of Municipal Corporation Shimla for the ensuing general elections as required under Rule 30 (4) of the HP municipal Corporation Election Rules, 2012 on or before **17<sup>th</sup> February, 2023** positively.

Yours faithfully,

  
Secretary

State Election Commission  
Himachal Pradesh.

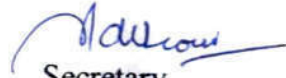
No. SEC : 16-2/2011- 208-09

Dated the

15<sup>th</sup> February, 2023

Copy to:-

Sub-Divisional Officer(C)-cum-Electoral Registration Officer Shimla Urban and Rural Shimla-171001.



Secretary  
State Election Commission  
Himachal Pradesh

**ELECTION MATTER**  
**IMPORTANT**  
**PERSONAL ATTENTION**



## राज्य निर्वाचन आयोग हिमाचल प्रदेश

STATE ELECTION COMMISSION HIMACHAL PRADESH

आर्मसडेल, शिमला-171002 Armsdale, Shimla-171002 Tel. 0177-2620152, 2620159, 2620154, Fax. 2620152

Email: secysec-hp@nic.in

No. SEC : 13-58/96-III **545** Dated the **22** th February, 2022  
To

The Deputy Commissioner-cum-  
Returning Officer Municipal Corporation Shimla  
District Shimla Himachal Pradesh.

Subject:- Fixation of polling station for the general elections to M. C. Shimla.

Sir,

Your attention is invited towards Rule 30(4) of the Himachal Pradesh Municipal Corporation Election Rules, 2012 which provides as under :-

*"The Returning Officer shall fix such number of polling stations for every ward as he may deem necessary and shall publish on the date specified by the Commission in this behalf, by pasting a list thereof at his office and at the office of the Corporation showing therein clearly the polling area: Provided that no polling station shall be located in a police station, hospital or a place having sectarian or religious significance:*

*Provided further that as far as possible the polling station shall be located in a Government, Semi Government or Municipal buildings, and in case no such building is available, the polling station shall be located in a temporary structure."*

In addition to above, the Commission issues following instructions /directions for your guidance:-


1. The buildings in which polling stations are being set up should be inspected by a team of two officials to be nominated by you, out of which one should be Gazetted officer .
2. The visiting officer will give a certificate to the effect that premises are safe, well lit and furniture arrangement is there.



3. As far as practicable polling station set up by the Election Commission of India for Legislative Assembly elections shall be kept intact in the same building with same electors in order to avoid any confusion among the electors.
4. If it appears to you that number of electors in a polling station are considerably high you may fix an auxiliary polling station. In a ward where the number of women electors is considerably high, an auxiliary polling station may be set-up for women.
5. It should be ensured that electors residing in one building are kept in the same polling station.
6. The Polling Stations are required to be classified into "Normal" or "Sensitive" keeping in view the input from the law and order machinery. The number of Polling Stations categorized as "Sensitive" may be intimated to the Commission.

Besides, it be ensured that the details of polling stations in respect of all the wards of Municipal Corporation Shimla are published on or before 15<sup>th</sup> March 2022 positively as the Commission has to start the process for preparation of electoral rolls after the details of polling stations is published.

Yours faithfully,

  
Secretary  
State Election Commission  
Himachal Pradesh.



## Annexure-IX

No. SML-LFA (MC Election)/2022- 141-43  
Office of the Returning Officer (MC Shimla)-cum-  
Deputy Commissioner, Shimla, District Shimla

Dated : Shimla-171001, the

17<sup>th</sup> February, 2023

### ORDER

In compliance to the directions issued by the State Election Commission, Himachal Pradesh vide letter No. SEC-16-2/2011-207 dated 15-02-2023 and in exercise of powers vested in me under Rule 30(4) of H.P. Municipal Corporation (Election) Rules, 2012, I, Aditya Negi, IAS, Returning Officer-cum- Deputy Commissioner, Shimla do hereby notify the polling stations in respect of 34 wards of Municipal Corporation Shimla as per **Annexure-A in English and Hindi** attached herewith for the General Elections to Municipal Corporation Shimla 2023.

(Aditya Negi, IAS)  
Returning Officer (MC Shimla)-cum-  
Deputy Commissioner, Shimla

Endst. No. As above

Dated : 17-02-2023

Copy forwarded to :-

1. The Secretary, State Election Commission, Himachal Pradesh, Shimla-2
2. The Commissioner, Municipal Corporation Shimla for wide publicity and for pasting a copy of same in notice board of their office.
3. The Sub Divisional Officer(C), Shimla Rural for necessary action.
4. The Sub Divisional Officer(C), Shimla Urban for necessary action.
5. The DIO, NIC Shimla to upload above order in official website of DC Shimla.
6. Notice Board.

Returning Officer (MC Shimla)-cum-  
Deputy Commissioner, Shimla

**ANNEXURE-A**

Sr. No.	Number & Name of MC Ward Shimla	Number & Name of MC Polling Station	Detail of area covered under Polling Station
1	1- Bharari	1/1	New Police Colony Bharari Bazaar Area, New Housing Society Area Bharari, Police Line Area Bharari
2		1/2	Housing Board Area Keleston, Lower Keleston, Hari Niwas Keleston Road Area Longwood, Glen Myair Area, Cregu
3		1/3	Snowdon Hospital, Avafill, Lakkar Bazaar Rikshaw Shed Area, Auckland House Area, Chapsely Area (Below Cart Road)
4		1/4	Below Hotel Diplomat Area, DAV School Area Lakkar Bazaar, Harbans Hotel Area Lakkar Bazaar, Ashiana Area Ridge, Maan Srovar Cottage Area Lakkar Bazaar
5	2- Ruldu Bhatta	2/1	Main Kuftha Dhaar, Middle Kuftha Dhaar, Mini Kuftha Dhaar
6		2/2	Long Wood Area(Western Part), Ever Sunny, Good Wood Area, Upper Shankli (Right Part), Lower Shankli (Right Part), Upper Shankli ( Left Part), Lower shankli ( Left Part), Longwood Area(Eastern Part), Ellizium Lodge
7		2/3	Idgah, Ruldu Bhatta
8		2/4	Lower Cart Road Area Lakkar Bazaar, Old State Bank Building Area, Jalam Niwas Area Lower Shankli
9		2/5	PNT Colony, Ice Skating area
10		2/6	North Bank Estate Area, Fingask Estate , Kali Bari Area, Grand Hotel Area

Sr. No.	Number & Name of MC Ward Shimla	Number & Name of MC Polling Station	Detail of area covered under Polling Station
11	3- Kaithu	3/1	GHS Lower Kaithu
12		3/2	GPS Lower Kaithu Lower Floor
13		3/3	Tara Hall School Darbhanga House Kaithu Lower Floor (Western part)
14		3/4	Tara Hall School Darbhanga House Kaithu Lower Floor (Eastern part)
15		3/5	Tara Hall School Darbhanga House Kaithu Lower Floor (Northern part)
16	4- Annadale	4/1	O/O S.E.H.P.PWD 2nd Floor Balakwali Bhawan
17		4/2	O/O S.E. CPWD Kenedy Cottage Near Vidhan Sabha
18		4/3	GPS Annadale
19		4/4	GHS Annadale Lower Floor Eastern Part
20		4/5	GHS Annadale Lower Floor Western Part
			Mann Cottage Area, Thakur Lodge Area, Buchail, Kasot
			Dhunidhar Bazaar Area, Waxlay Kothi Area, Ram Garia Sabha Area, Bachan Niwas Area, Prem Niwas Area
			Police Line Area, Shiv mandir Area, Sethi Niwas Area
			Mythe Estate Area, Baba Building Area, Upper Kaithu Bazaar Area
			Ekant Niwas Area, Snow View Area, CPWD Qtrs Area, Tara Hall School Area, Lal Bagh Area
			Peterhoff Area, Awa Lodge Area, Chaura Maidan Area, Kumar House Area
			Dingle Estate, Comly Bank, Anand Bhawan Area
			Police Line Area Annadale, Aadda Villa Area Annadale
			Thakur Bagh Annadale
			Gawahi, Dhobi Ghat, Lower Annadale



Sr. No.	Number & Name of MC Ward Shimla	Number & Name of MC Polling Station		Detail of area covered under Polling Station
21	5- Summer Hill	5/1	Arts Block, H.P.U. Lower Storey Eastern Part	H.P. University Employees Building Area, AIR Colony Area
22		5/2	Arts Block, H.P.U. Lower Storey Western Part	University Girls Hostel
23		5/3	GSSS Peace-Heaven Summer Hill Lower floor Middle Part	Railway Station Area, Jatogh View Area, Bilaspur House Area, Lower Summer Hill Bazaar Area, Main Chowk ( Summer Hill Area)
24		5/4	GSSS Peace-Heaven Summer Hill Lower floor Western Part	Peace-Heaven Area, May-Villa Area, Teachers Colony Area, Boys Hostel Summer Hill
25		5/5	GSSS Peace-Heaven Summer Hill Lower floor Eastern Part	Shiv Bowari Mandir Area Anderi, C.P.W.D. Qtrs. Area, Bagog Village, Najroo Cottage Area
26		5/6	GPS Boileauganj	Boileauganj Bazar, Advance Studies Area, Tawi Tutu Area
27	6 -Totu	6/1	O/o Executive Engineer , HPSEB Ltd (SLDC) Yadgar	Dhanda I (Partial), Dhanda - II Partial,
28		6/2	GSSS Totu -I	Totu Chowk (MC- Quarters Partial), Green house colony, Govind Mohalla, Lower Totu.
29		6/3	GSSS Totu - II	Vijay Nagar, New colony (near Vijay Nagar), Mandir Colony Near GSSS Totu.
30	7 -Majath	7/1	G.P.S.Majath.	South Majath, Middle Majath, North Majath, Divya Nagar.
31		7/2	Electricity Office Power House New Totu.	Forest Colony, Sharma Colony, Benchum Colony.
32		7/3	O/o Asstt. Ex. Engineer H.P. P.W.D. Totu.	66 KV Sub Station Totu, Milk Federation Colony, Totu Chowk (Partial), New Totu.

Sr. No.	Number & Name of MC Ward Shimla	Number & Name of MC Polling Station	Detail of area covered under Polling Station
33	8- Boileaugnauj	8/1 GPS Chakkar (Karedu)	Prospect Hill, Karedu, Shimla View Area
34		8/2 GSSS Boileauganj Lower Storey (East) Part	Everest Lodge Area, Gopal Mandir Area, Dhingra Estate
35		8/3 GSSS Boileauganj Lower Storey (West part)	Padaw Mohalla, Police Thana Area, Kamna Devi View Area, Old Barrier, Yogda Ashram Area
36	9 -Kachighati	9/1 HP Printing Press, Time Office Shimla.	Sandal, Lower Chakker, Govt. Printing Press Colony.
37		9/2 G.P.S Tara Devi - I	Goyal Motor Area, Thakur Colony, Mahavirghati.
38		9/3 G.M.S. Kachighati.	Ghora Chowki.
39		9/4 G.P.S Tara Devi -II	Badhai (Kyari ,Malog-Partial ), Kachighati
40	10- Tuti Kandi	10/1 GPS Panjari	MLA Qtrs Area, RTO Area, Mental Hospital Area, Panjari Village, Khanog Village, Baagh Village, Hari Nagar Area
41		10/2 GSSS Tutikandi Lower Floor Eastern Part	Upper Tutikandi Area, Middle Tutikandi Area, Merylian Park Area, Bengali Bagicha Area
42		10/3 GSSS Tutikandi Lower Floor (Western Part)	Lower Tutikandi Area, Ridka Village Area, Junglee Qtrs. Area
43	11- Nabha	11/1 Railway Employees Club Shimla	Railway Club Area, Royal Hotel Area, Railway Colony-103,
44		11/2 GSSS Phagli (Western part)	Phagli Club Area, Lower Nabha (Nalha Area),
45		11/3 GPS Nabha	ITI Hostel Area, Government House (Middle Nabha)
46		11/4 O/o Labour Bureau, GOI	Cecil Hotel Area, Dogra Lodge Area, Sanatorium Area, Kennedy House Area, Vidhan Sabha Area
47		11/5 GSSS Phagli (Eastern Part)	A.G. colony, Anand Vatika Area, Dabri Line, CPWD Qtrs (East) , CPWD Qtrs (Western Part)
48		11/6 Central Agriculture Research Centre Lower Phagli	Lakhanpal Niwas Area, Mohindero Shikari Niwas Area



Sr. No.	Number & Name of MC Ward Shimla	Number & Name of MC Polling Station	Detail of area covered under Polling Station
49	12- Phagli	12/1	Committee Line Area, Upper Ram Nagar, CPWD Qtrs, Lower Ram Nagar Area, Dhobi Ghat Area, H.P. Electricity Dept. Building Area
50		12/2	Sanskrit College Area, Labour Hostel Phagli, Gurudwara Jyotisar Area, CPWD Area, Railway Colony Area
51		12/3	Gurudwara Bus Stand Area, Bansal Bhawan Area Lalpani, Richie Qtrs. Area, Down Dale, Bus Stand Area
52		12/4	Directorate of Education, May Villa Area
53	13- Krishna Nagar	13/1	Hotel Apsra Area Krishna Nagar, Joshi Bhawan Area Krishna Nagar, Masjid Area Krishna Nagar, Luv Kush Chowk Krishna Nagar
54		13/2	Veterinary Hospital Area Krishna Nagar, M.C. Qtrs. Area Krishna Nagar, Valmiki Mandir Area Krishna Nagar, Sikh Line Area Krishna Nagar, CPWD Residential area below High Court
55		13/3	M.C. Qtrs. Area Below Bus Stand, Below Gurudwara Building Area Krishna Nagar, Gaddi Khanna Area Krishna Nagar
56		13/4	Twelve House Line area Krishna Nagar, Below Dispensary area Krishna Nagar, Below Masjid Area Krishna Nagar
57		13/5	Rama Coal Company, Forest Office and Quarters, Labour Hostel Lalpani Area
58		13/6	Darni ka Bagicha, CPWD Colony Area Lalpani, Sr. Sec. School Area Lalpani
59		13/7	Block No-1 Upper Lalpani Area, New Line Area Krishna Nagar, Sunder Building Area

Sr. No.	Number & Name of MC Ward Shimla	Number & Name of MC Polling Station	Detail of area covered under Polling Station
60	14- Ram Bazar	14/1	Ram Mandir and Sood Dharamshala area
61		14/2	Arya Samaj School Area Lower Bazar, Ram Bazar, Dwarka Garh area
62		14/3	Ganj Bazaar, Ripon Hospital Area, Pursharthi Basti
63		14/4	Sabzi Mandi, Sadar Station area, Exchange Building Area
64		14/5	Comeberrere Hotel Area
65		14/6	Suzi Line Sabzi Mandi area, Market Line Area Sabzi Mandi, Near Post Office Area lower Bazar
66		14/7	Metropole Area, Oberoi Hotel Area, Marina Hotel Area, Oakland Hotel Area, High Court Area
67	15- Lower Bazar	15/1	Himachal Emporium Area Mall Road, Jain Dharamsala Area Middle Bazaar, Old Butail Building Area Middle Bazaar
68		15/2	Indian Coffee House Area Mall Road, Gali No 2 Area Middle Bazaar, Gali No 3 Area Middle Bazaar, Lower Bazar
69		15/3	Minerva Book House Mall Road, New Plaza Hotel area Middle Bazar, Ridge Garden Area, Eastern Lower Bazar and Eastern Mall Road area
70		15/4	Cosmos Hotel area
71		15/5	Air Cliff Estate, Gulmarg Hotel area



Sr. No.	Number & Name of MC Ward Shimla	Number & Name of MC Polling Station	Detail of area covered under Polling Station
72	16- Jakhu	16/1	Gupta Cottage Lakar Bazar, Manchanda Cottage Area Lakkar Bazaar, Corstophen Area Lakkar Bazaar, Upper lakkar Bazaar
73		16/2	Dream land Hotel Area Jakhu, Holly Lodge Area Jakhu, Oak Wood Jakhu Area, Voilet Hill Area Jakhu, Rana Cottage Area Jakhu, Raghunath Villa Area Jakhu
74		16/3	Samrat Hotel Area, Mayur Hotel Area, Wal Shingam Area, Lilly Villa Area, Church Annexe Area, Green View Area
75		16/4	Jodha Niwas Area, Shivalik Hotel Area, Titla Hotel Area
76		16/5	Below Titla Hotel Area, Richmount Area, U.S. Club Command Old Mess , Working Women Hostel, Govt. Accommodation U.S. Club
77	17- Benmore	17/1	Honeymoon Hotel Area, Rock Wood Patiala House Area, Stokes Palace Area, Housing Board Area, Rich Wood Area, Ram Chander Chowk Area
78		17/2	Medical College Area Sanjauli, GSSS Area Sanjauli, Nav Bahar , Indus Estate,
79		17/3	Bhumia Estate, Dolphin Lodge Area, Benmore, Himachal Bhawan



Sr. No.	Number & Name of MC Ward Shimla	Number & Name of MC Polling Station	Detail of area covered under Polling Station
80	18- Engine Ghar	18/1	GSSS Sanjauli Lower Floor(Western Part)
81		18/2	GSSS Sanjauli Lower Block
82		18/3	Satya Prakash Memorial Model High School Engine Ghar (Right Block Lower Floor Southern Part)
83		18/4	Satya Prakash Memorial Model High School Engine Ghar (Northern Part Left Block)
84		18/5	Satya Prakash Memorial Model High. School Engine Ghar (Southern Part Left Block)
85		18/6	Govt. Primary School Engine Ghar, Sanjauli
86	19- Sanjauli Chowk	19/1	Govt. College Sanjauli BCA Block
87		19/2	Govt. College Sanjauli Old Art Block
88		19/3	GMS Chalaunthi Room No 1
89		19/4	GPS Sanjauli Jubbal Sarai Lower Floor (Eastern Part)
90		19/5	GPS Sanjauli Jubbal Sarai Lower Floor (Northern Part)
91		19/6	GPS Sanjauli Jubbal Sarai Lower Floor (Southern Part)
			Children Park & Sukh Ashram Area
			Saudagar Bhawan Purani Kothi area
			Pears Palace Area Sanjauli, South Vihar Area Sanjauli
			Krishna Building Area, Guddumal Bhawan Area
			Engine Ghar (Western), Engine Ghar (Eastern), Below Gurudwara Area, Gurudwara Area Sanjauli, Anant Niwas Area
			Engine Ghar Upper Mohalla Area, Bangala Colony Engine Ghar Area, Durga Mandir & Lower Engine Ghar Area
			North Oak Sanjauli, Shiv Kutir Area Sanjauli, Bothwell Estate, Bothwell Lodge Area
			Kishore Bhawan Area Sanjauli Chowk, Neel Kunj Area Sanjauli Chowk, Goyal Apartment Area, DAV Area Sanjauli,
			Chalaunthi, Exchange Bhawan Area Sanjauli
			Madhan House Area, Upper Sanjauli Bazaar Area, Laxmi Narayan Mandir Area, Verma Colony
			Upper Dhingu Mandir Road Area, Tunnel View Area, Om Niwas Area
			Jubbal House & Police Post Area, Patwar Khanna Area, Chopra Niwas Area

Sr. No.	Number & Name of MC Ward Shimla	Number & Name of MC Polling Station	Detail of area covered under Polling Station
92	20 -Upper Dhalli	20/1	Himgiri Colony, Indernagar Colony, Ambedkar Colony, Lower Dhalli.
93		20/2	Kailash Colony, Police Station area Dhalli, Lower Dhalli, New Dhalli (near Dhalli Tunnel)
94	21-Lower Dhalli	21/1	Dhali Bazar, Durga Mata Mandir Area, HIPA, Woodrina Area (Dhalli)
95		21/ 2	Mashobra – I( Partial), Mashobra – II (partial)
96	22- Shanti Vihar	22/1	Chamiyana (Cemetery), Cemetery Gate (Chamiyana).
97		22/2	Upper Cemetery (West), Upper Cemetery (East).
98		22/3	Middle Cemetery (West), Middle Cemetery (Middle),
99		22/4	Frood Chamiyana (Partial), Lower Cemetery
100	23-Bhatta kuffer	23/1	Frood Chamiyana (Partial), Lower Neri Dhar (Partial)
101		23/2	Gahan Chamiyana , Upper Neri Dhar (Partial)
102	24 -Sangti	24/ 1	Boundary Housing Board Colony Sanjuli, New Housing Board Colony Sangti.
103		24/2	Upper Sangti, Lower Sangti.
104		24/3	Chandel Niwas area Sangti.
105		24/4	Thakur Niwas area Sangti, Durga Cottage area Sangti.



Sr. No.	Number & Name of MC Ward Shimla	Number & Name of MC Polling Station	Detail of area covered under Polling Station
106	25- Malyana	25/1	Malyana North Part(Partial) Malyana South Part. (Partial)
107		25/2	New Flower Dale, Dhobighat.
108		25/3	Jakha Nav bahar.
109		25/4	Shanhan, Malyana (Near NH. Dhalli ) Ganoti(Partial)
110	26-Panthaghati	26/1	Shiv Mandir area By pass, Devnagar Area Kasumpti, Shiv Nagar (Upper Dev nagar)
111		26/2	Padam Complex, (Partial) Mathi Devi Niwas area, (Partial), I.A.S Colony area, (Partial), Kalka Mandir area (Partial), Pooja Niwas area, (Partial), Jaggar Niwas area (Partial)
112		26/3	Housing board Colony Mehli
113		26/4	Western Kasumpti
114	27-Kasumpti	27/1	Eastern Kasumpti, Gorkhu Lodge area Kasumpti.
115		27/2	Govt. Residential Area (Kasumpti), Housing board Area kasumpti, Rani Ground Area
116		27/3	Jiwanu Colony, Police colony Kasumpti, IAS Colony Kasumpti
117		27/4	Basant Vihar, Kasumpti(Junga), Sharma Niwas

Sr. No.	Number & Name of MC Ward Shimla	Number & Name of MC Polling Station	Detail of area covered under Polling Station
118	28- Chotta Shimla	28/1 Tibetan School Principal Block Computer Room Chotta Shimla	Majitha House, Dhobhi Ghat, Flowerdale, Sadhana Ghati
119		28/2 Tibetan School First Floor, Chotta Shimla	Spring Field, Elersilie, Housing Board Colony Strawberry Hills
120		28/3 Tibetan School Sports room Chotta Shimla	Police Station Area, Chotta Shimla Bazaar, Masjid Area, Hotel Ashiana Regency Area
121		28/4 Tibetan School office Room Chotta Shimla	Pine Lodge Area, Cedar Grove Area Chotta Shimla, Tibetan School Area Chotta Shimla
122		28/5 GPS Chotta Shimla (Western Part)	Govt. Accommodation Brock Hurst, Vivek Vihar Petrol Pump
123		28/6 GPS Chotta Shimla (Eastern Part)	Starwberry Hills, Convent View Area, Taksaal House Area
124		28/7 GSSS Chotta Shimla	Canemore House Area, GSSS Chotta Shimla Upper area, Shimla Development Authority Upper Area, Gorkhu Lodge Kasumpti Upper Area, Aira Homes
125	29-Vikasnagar	29/1 SVM Him Rashmi Complex	Shimla Housing Board Lower area Kasumpti,
126		29/2 G.H.S. Vikasnagar	Geeta Bhawan area Vikasnagar, Lower Vikas Nagar.
127		29/3 S.V.M. High School Vikas Nagar.( West)	Housing Board Colony Vikasnagar, Vijay Nagar
128		29/4 S.V.M. High School Vikas Nagar. (East)	Lower Dev Nagar, Shawag
129		29/5 GPS Vikas nagar Ground Floor	Lower Shiv Nagar, Anji
130	30-Kangnadhhar	30/1 Directorate of EnergyOffice, Sector - 4 Kangnadhhar.	Lower Kangnadhhar (New Shimla), Hateshwari Mandir
131		30/2 State Pollution Control Board New Shimla.	Upper Kangnadhhar, New Shimla Phase - 3
132	31-Pateog	31/1 Community Center Bhawan 3 <sup>rd</sup> Floor, Sector- 2 New Shimla.	Sector 2 New Shimla
133		31/2 Himfed New Building New Shimla 2 <sup>nd</sup> floor (East).	Lower B.C.S. New shimla
134		31/3 Himfed New Building New Shimla 2 <sup>nd</sup> floor (West).	Sector - I New Shimla.



Sr. No.	Number & Name of MC Ward Shimla	Number & Name of MC Polling Station	Detail of area covered under Polling Station
135	32 -New Shimla	32/1	Sector - 4 New Shimla.
136		32/2	Sector - 3 New Shimla.
137	33- Khalini	33/1	Jwalamukhi Building Area Khalini, Mist Chamber Forest Colony Khalini,
138		33/2	Postal Colony Area, Knolls Wood Area, Nav Rattan Guest House Area, Bishop Cotton School Area
139		33/3	Upper Khalini Area, Park Area Khalini
140		33/4	Forest Colony, Panchi Ahatta,
141		33/5	Bihar-2, Bhagwati Nagar, Hari Kunj Colony, Upper Kali Mandir Muhalla, Jhanjiri
142		33/6	Lower Khalini, Jungle Khalini
143	34- Kanlog	34/1	Kamla Nehru Hospital, Cliff-in-Estate, The Nest, Middle Lane, Upper Taland
144		34/2	CPRI, New Land Estate, Govt Quarters Bemloe
145		34/3	Hotel Him Land Area, Taland, Shiv Puri, Dyerton Beer Khanna,
146		34/4	Kanlog, Village Kalyaan, Old Beer Khanna Kanlog, Paras Dass Garden Kanlog
147		34/5	Little Sun Area, Morley Bank Area Nigam Vihar, Victoria Palace Area Nigam Vihar, Alen Bank Area

**Returning Officer (MC Shimla)**

**-cum-Deputy Commissioner, Shimla**



## Annexure-X


No. SML-LFA-ERMS(MC Vol-III)/2022- 195-20/  
Office of the Returning Officer (MC Shimla)-cum-  
Deputy Commissioner, Shimla, District Shimla

Dated : Shimla-171001, the

23<sup>rd</sup> February, 2023

### Corrigendum

In compliance to the directions issued by the State Election Commission, Himachal Pradesh vide letter No. SEC-16-2/2011-281 dated 23-02-2023 and in exercise of powers vested in me under Rule 30(4) of H.P. Municipal Corporation (Election) Rules, 2012, I, Shivam Pratap Singh, IAS, Returning Officer-cum-Deputy Commissioner, Shimla do hereby issue corrigendum with regard to Polling Stations (1-Bharari, 13-Krishna Nagar, 15-Lower Bazar, 17- Benmore, 20-Upper Dhalli, 21-Lower Dhalli, 24-Sangti, 25-Malyana, 26-Panthaghati, 27-Kasumpti, 30-Kangnadhari) to notify the specific polling stations in respect of wards of Municipal Corporation Shimla as per **Annexure-A in English and Hindi** attached herewith for the General Elections to Municipal Corporation Shimla 2023.


  
Returning Officer (MC Shimla)-cum-  
Deputy Commissioner, Shimla

Endst. No. As above 195-20/

Dated : 23/2/2023

Copy forwarded to :-

1. The Director (UD) Government of Himachal Pradesh Shimla -2
2. The Secretary, State Election Commission, Himachal Pradesh, Shimla-2
3. The Commissioner, Municipal Corporation Shimla for wide publicity and for pasting a copy of same in notice board of their office.
4. The Sub Divisional Officer(C), Shimla Rural for necessary action.
5. The Sub Divisional Officer(C), Shimla Urban for necessary action.
6. The DIO, NIC Shimla to upload above order in official website of DC Shimla.
7. Notice Board.

  
Returning Officer (MC Shimla)-cum-  
Deputy Commissioner, Shimla

**ANNEXURE-A**

Sr. No.	Number & Name of MC Ward Shimla	Number & Name of MC Polling Station		Detail of area covered under Polling Station	Remarks
1	1-Bharari	1/4	Satya Prakash DAV SSS (Eastern Part) Lakkar Bazar	Below Hotel Diplomat Area, DAV School Area Lakkar Bazar, Harbans Hotel Area Bazar, Maan Srovar Cottage Area Lakkar Bazar	ECI Section namely Ashiyana area Ridge has been excluded from the present area and included in Ward No.15 Lower Bazar because on re-verification from field agency it is found that this section falls in Ward No. 15.
2	13- Krishna Nagar	13/2	GHS Krishna Nagar (Western Part)	Veterinary Hospital Area Krishna Nagar, M.C. Quarters Area Krishna Nagar, Valmiki Mandir Area Krishna Nagar, Sikh Line Area Krishna Nagar	CPWD residential area below High Court was not ECI section hence, deleted.
		13/5	GSSS Lalpani (Boys) Lower Floor (Southern Part)	Sr. Sec. School Area Lalpani	Rama Coal Company, Forest Office and Quarters, Labour Hostel Lalpani area were not part of ECI Section hence, deleted and Sr. Sec. School Area Lalpani which is an ECI section included as this is near to the said polling station.
		13/6	GPS Lalpani Eastern Part	Darni Ka Bagicha, CPWD Colony Area Lalpani	Sr. Sec. School Area Lalpani excluded from the area and included in above polling station i.e., GSSS Lalpani(Boys) Lower Floor (Southern Part).



Sr. No.	Number & Name of MC Ward Shimla	Number & Name of MC Polling Station		Detail of area covered under Polling Station	Remarks
3	15- Lower Bazar	15/3	Office of HPTDC the Mall Shimla	Minerva Book House Mall Road, New Plaza Hotel area Middle Bazar, Ridge Garden Area, Eastern Lower Bazar & Eastern Mall Road area, Ashiana area Ridge	Ashiyana area Ridge has been excluded from ward No. 1 Bharari and included in Ward No.15 Lower Bazar because on re-verification from field agency it is found that this section falls in Ward No. 15.
4	17-Benmore	17/2	Govt. Sr. Sec. School Sanjauli Lower Floor (Eastern Part)	Medical College Hostel Area Sanjauli, GSSS Area Sanjauli, Nav Bahar, Indus Estate	Earlier polling station for this section was St. Bedes College old library now polling station has been changed to GSSS Sanjauli Lower Floor (Eastern Part) as this polling station is near to the given ECI sections.
5	20 -Upper Dhalli	20/1	MC Regional Office first Storey Dhalli	Himgiri Colony, Indernagar Colony	Ambedkar colony excluded and added in ward No. 21 Lower Dhalli on verification by BLO concerned.
		20/2	Office of Suptt. Eng. (Mech.) P.W.D. Dhalli	Kailash Colony	The area in Ward No. 20 Upper Dhalli namely Police Stations area, Lower Dhalli area, New Dhalli (near Dhalli Tunnel) area on verification has been shifted to Ward No. 21 Lower Dhalli.
6	21-Lower Dhalli	21/1	Govt. Sr. Sec. School Dhalli	Dhalli Bazar, Durga Mata Mandir Area, Police Station area Dhalli, Lower Dhalli, New Dhalli (near Dhalli Tunnel), Ambedkcar Colony	Lower Dhalli area, New Dhalli area, Police Station area Dhalli and Ambedkar colony included in Lower Dhalli ward.
		21/ 2	H.P. State Co-Operative Training Institute Mashobra	Mashobra – I (East) ( Partial), Mashobra – II (West) (Partial)	
		21/3	Himachal Pradesh Institute of Public Administration (HIPA) Dhalli	HIPA(Partial), Woodrina Area (Dhalli) (Partial)	New polling station created for HIPA and Woodrina area for more convenient transaction of election process.

Sr. No.	Number & Name of MC Ward Shimla	Number & Name of MC Polling Station		Detail of area covered under Polling Station	Remarks
7	24-Sangti	24/5	O/o Directorate of Horticulture Department Nav Bahar	Jakha Nav Bahar	In ward No. 24 Sangti the area of Jakha Navbahar has been included from the ward No. 25 Malyana (as per original fixation). Separate polling station in the office of Director Horticulture Nav Bahar has been proposed as in GPS Nav Bahar voting to two wards namely Malyana and Sangti may create confusion, in order to alleviate the same this proposal is forwarded.
8	25-Malyana	25/3	GPS Jakha Nav Bahar-2	Jakha Nav Bahar	This area has been added in Ward No. 24 Sangti on verification and this polling station has been abolished and created a new polling station namely O/o Directorate of Horticulture Nav Bahar for ward Sangti.
		25/3	State Health & Family Welfare Training Institute Perimahahal – II	Gorkhu Lodge Area Kasumpti	This polling station may be treated as defunct (GPS Jakha Nav Bahar-2) please. Newly created polling station State Health and Family Welfare training Institute Parimehal-II has been numbered as 25/3 Malyana.
9	26 -Panthaghati	26/1	Office of Executive Engineer Electricity Div-2 Block 8 first floor SDA complex Kasumpti	Area Below GSSS Chotta Shimla, Shiv Mandir area By pass, Dev Nagar Area Kasumpti, Shiv Nagar (Upper Dev Nagar)	The area below GSSS Chotta Shimla has been included as it was excluded in original ward map and on verification found to be in Pantha Ghatti ward, this has verified by local officials and ex counselor concerned as well.

Sr. No.	Number & Name of MC Ward Shimla	Number & Name of MC Polling Station		Detail of area covered under Polling Station	Remarks
10	27-Kasumpti	27/1	O/o Asstt. Eng. H.P.P.W.D. Kasumpti	Eastern Kasumpti	Gorkhu Lodge area has been excluded on verification and added in Malyana ward No. 25.
		27/3	State Health and Family Welfare Training Institute Parimahahal - I	Jiwanu Colony, Police colony Kasumpti, IAS Colony Kasumpti	Polling Station No. has been changed to PariMehal-I due to creation of another polling station in the same building for Gorkhu Lodge area labelled as State health and family welfare training institute Parimehal-II.
11	30 -Kanguadhar	30/1	Directorate of Energy Office, Sector-4 Kangnadhar	Lower Kangnadhar (New Shimla) Area below Hateshwari Mandir New Shimla.	In ward No. 30 Kangnadhar, the area included under polling station 30/1 the Office of Directorate of Energy Office Sector-4, the area mentioned as Hateshwari Mandir may be read as Area below Hateshwari Mandir as per section of Election Commission of India.

  
**Returning Officer (MC Shimla)-cum-  
Deputy Commissioner, Shimla**



**Annexure-XI & XII** Personal Attention  
Election Matter  
Time Bound



**राज्य निर्वाचन आयोग हिमाचल प्रदेश**

**STATE ELECTION COMMISSION HIMACHAL PRADESH**

आर्मजडेल शिमला -171002 Armsdale, Shimla-171002 Tel. 0177-2620152, 2620159, 2620154

[secysec-hp@nic.in](mailto:secysec-hp@nic.in)

No. SEC(F)1-39/2022- 215

dated the 16th February, 2023

To

The Deputy Commissioner  
Shimla, District Shimla  
Himachal Pradesh.

**Subject: Updation of Electoral Rolls of Municipal Corporation.**

Sir,

As you are aware that the State Government of Himachal Pradesh vide Ordinance No. 1 of 2023 dated 24.01.2023 has amended Section 6(1)(a) of the Himachal Pradesh Municipal Corporation Act, 1994 and reduced the maximum number of wards of Municipal Corporation(s) in Himachal Pradesh from 41 to 34. Due to this amendment electoral rolls of Municipal Corporation Shimla have to be prepared afresh.

It was experienced during the last updation of electoral rolls undertaken in June, 2022 that certain errors were committed, especially in peripheral areas, where the ECI polling stations are fixed for Urban as well as Rural voters. Therefore, while mapping/shifting of electors, utmost care be taken to ensure that only urban electors are mapped/shifted in relevant polling stations, none other. It is requested to ensure completion of the updation work as per schedule given below :-

Sr. No.	Name of Activity	Date
1.	Mapping of Polling Stations and Sections	By 22.02.2023
2.	Verification of Electors	By 28.02.2023
3.	Mapping / Shifting of electors through ERMS Software	By 02.03.2023
4.	Shifting of Stage, Generation and printing of draft electoral rolls	By 04.03.2023

Therefore, the State Election Commission issues the following instructions for preparation of draft electoral rolls for your guidance:-


1. The data in the ERMS Software shall be available only in Working Roll.

2. Before undertaking any exercise on the ERMS, it may be ensured that the Sub-Divisional Officer(C)-cum-Electoral Registration Officer (Municipal Corporation) are apprised of the importance of this work, as maximum accuracy will be achieved with the personal active involvement of concerned Sub-Divisional Officer (C) as they are also the Electoral Registration Officer for the Assembly Constituencies.
3. The District User will map ECI Polling Station to the relevant Ward of the Corporation. The ERO or any other officer authorized shall ensure that no Polling Station remains unmapped. **If any Polling Station remains unmapped, the ERMS Software will not allow users to proceed further.** For the accurate mapping of Polling Station to a Ward of a Corporation, the District User will also take help of the field functionaries like Election Kanungo/Patwaris/State Govt. Officials working as Booth Level Officer etc. Accuracy in mapping is of utmost importance.
4. In case any ECI Polling Station (part) is broken into two Wards, in such cases the District User will map that Polling Station (part) to both the Wards. Now the end user will be in a position to see these electors at both places in order to map the electors in the relevant Polling Stations of the Municipal Corporation. However, an elector can finally figure only in one Polling Station of the relevant ward.
5. District User will create one Municipal User. However, number of users can be increased, if required. You may continue with earlier Municipal Users, if found functional.
6. In ERMS software, a Ward of Corporation is equivalent to Development Block. Therefore role of the Municipal User will be done by the District user, as the work of the Municipal User will be carried out at District level.
7. The Sub-Divisional Officer(C)-cum-Electoral Registration Officers will ensure that no Section (Revenue Village) of polling station remains unmapped to Polling Station. **If any Section (Revenue Village) remains unmapped the ERMS Software will not allow the Municipal user to proceed further.** While mapping Section (Revenue Village) to the polling Station, the Municipal User can take help of concerned Patwari or any other officials deemed fit, so that mapping is done with absolute accuracy.
8. In case any Section (Revenue Village) is broken into two polling stations, in such cases the Municipal User will map that Section (Revenue Village) to both polling stations of the Ward, so that these electors appear at both the Polling station and they are mapped to the relevant polling station by the end user. However, an elector can finally figure only in one Polling Station of the relevant ward.
9. The Municipal user will create **only one** end user for mapping. The end user can not delete or modify an elector. The duty of end user will be to map the electors to relevant Polling Station of the Ward.



10. The SDO (Civil) or any other officer authorized by him will *download working roll* of the electoral rolls of each Ward and hand them over to the respective Booth Level Officer on the same day in hard copies.
11. The list of voters appearing in working roll will have two blank columns to enter ward Number and name of polling station.
12. The SDO (Civil) or any other officer authorized by him will get the verification of electors appearing in Part-II done through Booth Level Officers (BLOs). The BLOs will insert the ward number and name of polling station of electors in the relevant columns so that the electors could be mapped in wards through ERMS. The objective of this exercise will be to generate polling station wise draft electoral rolls.
13. It will be **mandatory to generate preview of draft roll**. **Without generating the preview of draft roll, the ERMS will not allow the user to proceed further. A copy of preview of draft electoral roll of every polling station will be downloaded and kept for future reference.** Thereafter stage of the electoral roll shall be shifted to draft.
14. The Commission shall notify a separate program for publication of draft electoral roll and subsequent exercise thereon.
15. There is possibility of some errors in draft electoral rolls as mentioned under Rule 22(4) of the Rules *ibid*. It may be ensure that the draft rolls are got checked by concerned EROs and remedial action is undertaken within seven days from the publication of draft electoral rolls as required under said Rule.
16. There is possibility of multiple appearances of the name of an elector against same single EPIC No. in a Particular Polling Station or different Polling Stations of ward. In such cases only one entry will be kept whereas all other shall be deleted.
17. If an elector is appearing in more than one ward, wrong wards or Polling Station, in such cases a list will be prepared and the action will be taken as per the provisions prescribed under Rule 22(4) by the Electoral Registration Officer. Thereafter, the name of that person shall be deleted by the Revising Authority accordingly. **The name shall be deleted only after the permission of EROs in such cases.** An entry to this effect will be made in the ERMS indicating reference number allowing such deletion.
18. The required stationary for printing CDs etc. will be procured from local market after completing codal formalities. The bills of the same may be sent to District Panchayat *Office* through Deputy Commissioner.
19. The data entry in the ERMS software will be done only in Hindi in *devnagri script* as provided under Rule 14(2) of the Rules *ibid*.

20. No User shall be debarred from the user list, as the entries done by the debarred user may become invisible.

  
Secretary  
State Election Commission  
Himachal Pradesh.

No. SEC(F)1-39/2022 216-19 dated the 16<sup>th</sup> February 2023  
Copy to:-

- i. The SIO-cum-Deputy Director General NIC. Himachal Pradesh.
- ii. The Commissioner, Municipal Corporation, Shimla, Himachal Pradesh.
- iii. The Electoral Registration Officers-cum-Sub-Divisional Officers (C) Shimla Urban and Rural Himachal Pradesh

/  
Secretary  
State Election Commission  
Himachal Pradesh



# Annexure-XIII

**Top Priority**  
**Election Matter**  
**Time Bound**



राज्य निर्वाचन आयोग हिमाचल प्रदेश

STATE ELECTION COMMISSION HIMACHAL PRADESH

आर्मसडेल, शिमला-171002 Armsdale, Shimla-171002 Tel. 0177-2620152, 2620159, 2620154, Email: secysec-hp@nic.in

No. SEC(F)1-39/2022-319

dated the 24<sup>th</sup> February, 2023

## NOTIFICATION

Whereas the general elections to Municipal Corporation Shimla are to be conducted in near future ;

Therefore, the State Election Commission in exercise of the powers vested in it under Article 243ZA of the Constitution of India, Section 9 of the HP Municipal Corporation Act, 1994 read with Rule 14 of HP Municipal Corporation Election Rules, 2012 hereby issues the following schedule for preparation of polling station wise electoral rolls of Municipal Corporation Shimla: -

1	Draft publication of electoral rolls	On 06.03.2023
2	Period for filing claims and objections before Revising Authority	07.03.2023 to 16.03.2023
3	Period for deciding claims and objections by Revising Authority	By 23.03.2023
4	Period for filing appeals before the concerned Electoral Registration Officer	Within 3 days of passing of order by Revising Authority i.e. upto 27.03.2023
5	Period for deciding appeals by the concerned Electoral Registration Officer	By 29.03.2023
6	Final Publication of electoral rolls	31.03.2023

Further the State Election Commission hereby notifies **1<sup>st</sup> January, 2023** as qualifying date to determine the eligibility of an elector for registration in the electoral roll of Municipal Corporation Shimla as required under Rule 16 (e) of the Rules ibid.

Rule 19 of the Rules ibid provides for appointment of one or more Revising Authorities. Therefore adequate number of Revising Authorities shall be appointed so that time schedule issued by the Commission is adhered to strictly.

The Claims and Objections will have to be filed before the Revising Authorities (to be appointed under Rule 19 of the said rule by the concerned Electoral Registration Officer). The claims and objections will be filed by the person individually or sent by registered post or by a person authorised by him in writing on this behalf. After the claims/objections/corrections and appeals received during the period have been decided, the concerned Electoral Registration Officer shall cause the Draft Electoral Rolls to be corrected through ERMS software in accordance with the orders passed by the Revising/ Appellate Authorities.

Thereafter, the concerned Electoral Registration Officer shall issue notice of final publication of Electoral Rolls as per programme notified by the Commission. The finally published electoral rolls shall be uploaded on the official website of the Commission as well as district Shimla.

As soon as the notice of final publication is issued by the Electoral Registration Officer, the intimation of the same may be sent to the Commission immediately through E-mail followed by confirmation by post. Thereafter, **Fifteen copies** of the electoral roll shall be printed in respect of each polling station at Govt. Printing Press Shimla-4. Electoral Registration Officer will supply printing material in soft copy form to the Controller, Printing & Stationery Department. The soft copy of finalized electoral roll should be kept in the record alongwith one hard copy. Any person may procure electoral rolls from the office of Electoral Registration Officer @ Rs. 10/- per page to be paid in cash against receipt.

The relevant provisions of Rules ibid, instructions issued by the Commission vide letter No. SEC(F)1-39/2022-215 dated 16<sup>th</sup> February, 2023 be adhered to strictly.

Kindly acknowledge receipt and pay personal attention.

**By Order**  
(Anil Khachi)  
State Election Commissioner  
Himachal Pradesh

Endst. No. SEC(F)1-39/2022-320-323

dated the 24<sup>th</sup> February, 2023

Copy to the following with the request to ensure that the aforesaid programme is implemented in letter and spirit :-

1. The Divisional Commissioner Shimla
2. The Deputy Commissioner, Shimla, District Shimla, H.P.
3. The Electoral Registration Officer-cum-Sub Divisional Officer (C) Shimla Urban.
4. The Electoral Registration Officers-cum-Sub Divisional Officer (C) Shimla Rural.

  
(Surjeet Singh Rathore)

Secretary  
State Election Commission  
Himachal Pradesh.

Endst. No. SEC(F)1-39/2022-324-337

dated the 24<sup>th</sup> February, 2023

Copy to:-

1. The Secretary to H/E the Governor of Himachal Pradesh.
2. The Principal Secretary to the Hon'ble Chief Minister Government of HP.
3. The Chief Secretary, Government of Himachal Pradesh.
4. The Principal Secretary (Urban Development) Govt. of Himachal Pradesh.
5. The Chief Electoral officer-cum-Secretary Election to the Govt. of H.P.
6. The Director Urban Development Department Shimla-2.
7. The Director, Information and Public Relation Department Shimla for wide publicity.
8. The Deputy Director General NIC Shimla.2 for information.
9. Director AIR/ Doordarshan, Shimla-4 for wide publicity.
10. The Controller, Printing and Stationery Department Shimla-4 with the request to print 15 copies of final electoral rolls of each polling stations in respect of every Ward. There will be approximately one lacs voters. The printing will be undertaken on both sides of the A4 size paper.
11. The Commissioner Municipal Corporation Shimla HP.
12. E-Gazette/Website.
13. Guard File.

  
(Surjeet Singh Rathore)

Secretary  
State Election Commission  
Himachal Pradesh.





# Annexure-XIV

**ELECTION MATTER**  
**TIME BOUND**  
**PERSONAL ATTENTION**



## राज्य निर्वाचन आयोग हिमाचल प्रदेश STATE ELECTION COMMISSION HIMACHAL PRADESH

आर्मसडेल, शिमला-171002 Armsdale, Shimla-171002 Tel. 0177-2620152, 2620159, 2620154, Fax. 2620152  
Email: secysec-hp@nic.in

No. SEC(F)1-39/2022-338-339

dated the 24th February, 2023

To

The Electoral Registration Officers-cum-  
Sub-Divisional Officers (C) (U) & (R)  
Shimla, District Shimla (H.P)

Subject : Preparation of Electoral Rolls.

Sir,

I am directed to invite your attention towards Rule 19 of the Himachal Pradesh Municipal Corporation Election Rules, 2012 which provides for appointment of Revising Authorities by the Electoral Registration Officer. Besides, in Rules 20 to 22 of the rules ibid, a detailed procedure has been prescribed for lodging/hearing/disposal of claims and objections.

Electoral rolls are the basic document to conduct the elections in free, fair and transparent manner. Therefore, the State Election Commission Himachal Pradesh in exercise of the powers vested in it under Article 243ZA Constitution of India, Section 9 of Himachal Pradesh Municipal Corporation Act, 1994 read with Rule 14 of Himachal Pradesh Municipal Corporation Election Rules, 2012 hereby issues following directions/instruction for your guidance in order to prepare error free electoral rolls:-


1. Notice of publication of draft electoral rolls will be published in every ward of the Municipal Corporation.
2. Copy of the draft electoral rolls shall be made available in the office of ERO, Tehsildar, Municipal Corporation, every ward or at a conspicuous place and on the website of the district administration Shimla. The draft electoral rolls will also be available at the website of the State Election Commission.
3. If any errors are detected in the draft electoral rolls after publication, the Electoral Registration will ensure that remedial action is taken within seven days as envisaged under Rule 22(4) of the Rules ibid.

4. That application Forms shall not be received in bulk from an individual. However, an individual can submit application Forms in respect of his family.
5. That, the right to get enrolled in the electoral rolls is a right vested in an individual. Therefore application for inclusion/exclusion of names should not be accepted from Political Parties/Organizations/NGOs/Associations etc.
6. The Political Parties/Organizations/NGOs/Associations etc. may be requested to bring discrepancies, if any to the notice of Revising Authority/ Electoral Registration Officer concerned. They may also be requested to encourage the individual (s) to get themselves enrolled in the electoral rolls by submitting individual applications in accordance with rules.
7. That application of claims/objections/modification received by the Revising authority shall be properly scrutinized at the time of submission of applications. In order to facilitate the applicants, you may set-up facilitation centers to scrutinize the Forms before submission.
8. The Revising Authority shall ensure that all columns of the Forms are duly filled and no column has been left blank or generally marked as "NA".
9. If any Form is found incomplete in any respect the Claimant/Objector may be asked to complete the Form in order to minimize chance of rejection of claims etc. on technical grounds at the time of hearing. This will also ensure prompt disposal of application and avoid unnecessary correspondence.
10. That, in Form-4 if any claimant declares that his name has been included in the electoral rolls for a ward of a Gram Panchayat/ Municipality and requests for exclusion of his name from that electoral roll, in such case it shall be ensured that the claimant has filled correct Sr. No. of Polling Station and Ward of the respective Gram Panchayat/Municipality in the Form so that the entry of the name of claimant can be excluded from the relevant electoral rolls of Panchayat/ Municipality.
11. That if any elector declares that his name is already registered as an elector in such part of the electoral rolls of a Legislative Assembly which is not a part of Municipal Corporation in such cases the applicant shall not be disqualified for registration if he has already applied for deletion of his/her name from the electoral rolls of such Assembly Constituency and acknowledgement/receipt is enclosed with Form-4.
12. That particular of a supporter i.e. Sr. No. in electoral rolls Polling Station and ward No. etc. may be verified at the time of submission of Forms.
13. Every Forms of Claims/Objections/Modifications shall be entered in the relevant register immediately as per the provisions enshrined under the rules ibid.
14. List of claims/objections/modifications shall be prepared and exhibited on the notice board of the office in accordance with Rules.



15. Notices of Claims/Objections/Modifications shall be served upon the individual. It will be convenient if notices of hearing mentioning date time and place is served to an applicant at the time of submission of application Form under proper receipt. This will reduce burden of Revising Authority considerably.
16. In case of rejection of any claim, reasons shall be mentioned in the order. Application should not be rejected merely by recording "rejected" on an application Form. Copy of the rejection order shall be provided in accordance with Rule 22(2) of the Rules *ibid*.
17. Only a voter of the Municipal Corporation can file objection to an entry. A person who is not a voter of the Municipal Corporation is not entitled to file objection.
18. Notice of the final publication of the electoral rolls shall also be published in every ward of the Municipal Corporation and copy of the finally published electoral rolls shall be made available at each ward.

Yours faithfully,



Secretary  
State Election Commission  
Himachal Pradesh.





# Annexure-XV

Top Priority  
Election Matter  
Time Bound



राज्य निर्वाचन आयोग हिमाचल प्रदेश

STATE ELECTION COMMISSION HIMACHAL PRADESH

आर्मसडैल, शिमला-171002 Armsdale, Shimla-171002 Tel. 0177-2620152, 2620159, 2620154, Email: secysec-hp@nic.in

No. SEC(F)I-39/2022- 881.

dated the

16<sup>th</sup> March, 2023

## NOTIFICATION

Whereas the State Election Commission has issued programme for preparation of electoral rolls of Municipal Corporation Shimla for the ensuing elections to Municipal Corporation Shimla and today i.e. 16<sup>th</sup> March 2023 is the last date fixed for filing of claims and objections;

And whereas Government of Himachal Pradesh Department of Urban Development has amended Rules 14, 16, 26 and Form-4 of the HP Municipal Corporation Election Rules, 2012 vide Notification No. UD-A(3)-2/2020 dated 14.03.2023;

And whereas the Deputy Commissioner Shimla vide letter No.SML-LFA-ERMS(MC)/2022-333 dated 16.03.2023 has requested this Commission to extend the last date fixed for filing of claims and objections in view of change in the relevant rules;

And whereas the matter was examined in the Commission at length and the Commission is of the considered view that in order to provide opportunity to eligible electors to enroll their names in the electoral rolls of the relevant wards of the Municipal Corporation Shimla and in the interest of larger participation of the voters in democratic process, it will be appropriate to revise the programme for preparation of electoral rolls of Municipal Corporation Shimla;

Therefore, the State Election Commission in exercise of the powers vested in it under Article 243ZA of the Constitution of India, Section 9 of the HP Municipal Corporation Act, 1994 read with Rule 14 of HP Municipal Corporation Election Rules, 2012 hereby issues the revised schedule for preparation of polling station wise electoral rolls of Municipal Corporation Shimla as under: -

1	Period for filing claims and objections before Revising Authorities	Upto 20.03.2023
2	Period for deciding claims and objections by Revising Authorities	By 27.03.2023
3	Period for filing appeals before the concerned Electoral Registration Officer	Within 3 days of passing of order by Revising Authority i.e. upto 31.03.2023
4	Period for deciding appeals by the concerned Electoral Registration Officer	By 04.04.2023
5	Final Publication of electoral rolls	06.04.2023


The Commission further directs that the claims /objections/appeals and disposal thereof shall be undertaken even on holidays in public interest.

Kindly acknowledge receipt and pay personal attention.

**By Order**  
(Anil Khachi)  
State Election Commissioner  
Himachal Pradesh

**Endst . No. SEC(F)1-39/2022- 882-885.** dated the <sup>th</sup> March , 2023  
Copy to the following with the request to ensure that the aforesaid programme is implemented in letter and spirit :-


1. The Divisional Commissioner Shimla
2. The Deputy Commissioner. Shimla, District Shimla, H.P.
3. The Electoral Registration Officer-cum-Sub Divisional Officer (C) Shimla Urban.
4. The Electoral Registration Officers-cum-Sub Divisional Officer (C) Shimla Rural.

  
(Surjeet Singh Rathore)  
Secretary  
State Election Commission  
Himachal Pradesh.

Endst. No. SEC(F)1-39/2022- 886-898 dated the 16<sup>th</sup> March, 2023

Copy to:-

1. The Secretary to H/E the Governor of Himachal Pradesh.
2. The Principal Secretary to the Hon'ble Chief Minister Government of HP.
3. The Chief Secretary, Government of Himachal Pradesh.
4. The Principal Secretary (Urban Development) Govt. of Himachal Pradesh.
5. The Chief Electoral officer-cum-Secretary Election to the Govt. of H.P.
6. The Director Urban Development Department Shimla-2.
7. The Director, Information and Public Relation Department Shimla for wide publicity.
8. The Deputy Director General NIC Shimla.2 for information.
9. Director AIR/ Doordarshan, Shimla-4 for wide publicity.
10. The Controller, Printing and Stationery Department Shimla-4 with the request to print 15 copies of final electoral rolls of each polling stations in respect of every Ward. There will be approximately one lacs voters. The printing will be undertaken on both sides of the A4 size paper.
11. The Commissioner Municipal Corporation Shimla HP.
12. E-Gazette/Website.
13. Guard File.

  
(Surjeet Singh Rathore)  
Secretary  
State Election Commission  
Himachal Pradesh.





# Annexure-XVI

**Top Priority**  
**Election Matter**



## राज्य निर्वाचन आयोग हिमाचल प्रदेश

STATE ELECTION COMMISSION HIMACHAL PRADESH

आर्मसडेल, शिमला-171002 Armsdale, Shimla-171002 Tel. 0177-2620152, 2620159, 2620154, Fax. 2620152

Email: secysec-hp@nic.in

No.SEC(F)2-6/2021-1642

Dated

03<sup>rd</sup> April, 2023

### **NOTIFICATION**

Whereas the State Election Commission had issued programme for preparation of electoral rolls of Municipal Corporation Shimla vide Notification No.SEC(F)1-39/2022 dated 24.02.2023 which was revised due to amendment in Himachal Pradesh Municipal Corporation Elections Rules, 2012, by the Government. As per revised schedule the final publication of electoral rolls is fixed for 06.04.2023;

And whereas all the claims and objections have been disposed off by the Revising Authorities and only three appeals have been filed before Sub-Divisional Officer (C) Shimla (Urban)-cum-Electoral Registration Officer, which are likely to be disposed off today as apprised by Sub-Divisional Officer (C) Shimla (Urban);

And whereas the Commission had also issued special revision programme for updation of electoral rolls in respect of Municipal Corporation Palampur vide Notification No. SEC(F)1-39/2022 dated 17.03.2023 for by-elections to ward No.2, Palampur Upperla of the said Corporation and as intimated by the concerned Sub-Divisional Officer (C)-cum-Electoral Registration Officer, no appeal has been filed;

Therefore, the State Election Commission in exercise of the powers vested in it under Article 243-ZA of the Constitution of India, Section 9 of the Himachal Pradesh Municipal Corporation Act, 1994 read with Rule 33 of the Himachal Pradesh Municipal Corporation Election Rules, 2012, hereby notifies the Election Programme for the conduct of general elections to Municipal Corporations Shimla and by-elections to Ward No. 2 Palampur Upperla of Municipal Corporation Palampur district Kangra as under :-

1	Date of Notification	03 <sup>rd</sup> April, 2023
2	Nomination papers shall be presented;	On 13 <sup>th</sup> , 17 <sup>th</sup> & 18 <sup>th</sup> April, 2023 (between 11.00 am to 3.00 pm). Nomination papers shall be filed at designated places and before the Officers appointed by the Returning Officer for the purpose.
3	The nomination papers shall be scrutinized;	On 19 <sup>th</sup> April, 2023 (From 10.00 AM onwards)
4	A candidate may withdraw his candidature;	On 21 <sup>st</sup> April, 2023 (Between 10.00 am to 3.00 p.m.)
5	The list of contesting candidates showing the name of symbols allotted to them shall be prepared and affixed;	On 21 <sup>th</sup> April, 2023 immediately after the time of withdrawal is over.
6	The list of Polling stations shall be pasted ;	On or before 13 <sup>th</sup> April, 2023.
7	The Poll, if necessary, shall be held from 8.00 AM to 4.00 PM	On 2 <sup>nd</sup> May, 2023
8	Counting of votes, in the event of poll and declaration of results shall be done	On 04.05.2023 at the Municipal Headquarters at 10.00 A.M. onwards
9	The process of election shall be completed	By 6 <sup>th</sup> May, 2023.

The electoral rolls prepared with 01.01.2023 as qualifying date and fixed for final publication on 06.04.2023 shall be used for the conduct of these elections. However, any eligible elector with 01.01.2023 as qualifying date can apply to Electoral Registration Officer for inclusion of his/her name in the electoral rolls under Rule 26 of the Rules ibid after paying Rs. 50/-. The application shall be received not later than eight days before last date fixed for filing of nomination papers. **The applications under this Rule shall be received even on holidays.** A supplementary list shall be prepared and added to the main electoral rolls. Even if, there is no inclusion or correction in the electoral rolls, Supplement showing inclusion or correction as 'Nil' shall be attached to the main electoral rolls.

By Order  
(Anil Kumar Khachi)  
State Election Commissioner  
Himachal Pradesh.

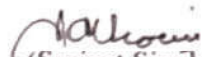


No.SEC(F)2-6/2021-1643-44

Dated

03<sup>rd</sup> April, 2023

**Copy to:** The Returning Officers (Municipal Corporation)-cum-Deputy Commissioners Shimla and Kangra with the request to ensure that Notice of Election Programme in accordance with the provisions contained in Rule 34 of the Himachal Pradesh Municipal Corporation Election Rules, 2012 is issued on the same date on which the State Election Commission has issued, supra notification. A copy of notice in Form-19 required under ibid rule may be sent to this Office for information.

  
(Surjeet Singh Rathore)  
Secretary  
State Election Commission  
Himachal Pradesh.


Endst. No. SEC. -1645-1678

Dated the

3<sup>rd</sup> April, 2023.

Copy forwarded for information and necessary action to:

1. The Secretary to H.E. the Governor of H.P.
2. The Principal Private Secretary to the Hon'ble Chief Minister, H.P.
3. The Chief Secretary to the Govt. of H.P.
4. The Principal Secretary (UD) Government of Himachal Pradesh.
5. The Secretary, Vidhan Sabha Himachal Pradesh, Shimla-4.
6. All the Special / Sr. Private Secretaries to the Cabinet Ministers Govt. of H.P.
7. The Director General of Police, Himachal Pradesh.
8. All the Principal Secretaries/Secretaries to the Govt. of Himachal Pradesh.
9. The Pr. Secretary (GAD) to the Govt. of HP with the request that the day of poll in the territorial jurisdiction of above mentioned Municipal Corporations may be declared a paid holiday . It should also be declared a public holiday under the Negotiable Instrument Act in order to enable the electors to exercise their right of franchise.
10. The Divisional Commissioner Kangra and Shimla.
11. Director Urban Development Department, Shimla-9.
12. The Superintendents of Police Kangra, and Shimla H.P.
13. The Director, Information and Public Relation Department Shimla with the request that wide publicity may please be ensured to the election programme as issued above.
14. Director AIR/ Doordarshan, Shimla-4, with the request that wide publicity may please be ensured of the Election Programme.
15. The Commissioner Municipal Corporation, Shimla and Palampur.
16. E- Gazette. /Guard File.

  
(Surjeet Singh Rathore)  
Secretary  
State Election Commission  
Himachal Pradesh.





Annexure-XVII

Number of Electors Ward Wise and Age Group Wise in Municipal Corporation Shimla 2023

WardNo	WardName	Age 18 to 30			Age 31 to 50			Age 51 to 80			Age More than 80			Total Electors			
		Male	Female	Total	Male	Female	Total	Male	Female	Total	Male	Female	Total	Male	Female	Total	
1	Bharari		332	241	573	573	541	1114	499	432	931	34	18	52	1438	1232	2670
2	Ruldu Bhatta		506	441	947	954	753	1707	595	525	1120	21	18	39	2076	1737	3813
3	Kaithu		399	328	727	636	556	1192	502	445	947	29	20	49	1566	1349	2915
4	Annadale		357	482	839	631	605	1236	511	449	960	29	12	41	1528	1548	3076
5	Summerhill		371	470	841	499	495	994	408	334	742	16	12	28	1294	1311	2605
6	Totu		292	265	557	560	536	1096	453	409	862	14	7	21	1319	1217	2536
7	Majath		193	165	358	424	383	807	319	289	608	5	6	11	941	843	1784
8	Boileauganj		302	241	543	440	426	866	353	337	690	18	16	34	1113	1020	2133
9	Kachighati		362	304	666	654	599	1253	490	412	902	9	11	20	1515	1326	2841
10	Tutikandi		363	310	673	680	652	1332	534	495	1029	25	20	45	1602	1477	3079
11	Nabha		353	326	679	528	505	1033	365	329	694	17	9	26	1263	1169	2432
12	Phagli		353	273	626	664	544	1208	479	399	878	14	14	28	1510	1230	2740
13	Krishna Nagar		493	401	894	947	853	1800	494	528	1022	12	10	22	1946	1792	3738
14	Ram Bazar (Ganj)		353	243	596	740	448	1188	531	423	954	33	34	67	1657	1148	2805
15	Lower Bazar		327	194	521	562	352	914	480	368	848	26	35	61	1395	949	2344
16	Jakhu		204	163	367	382	334	716	324	311	635	27	17	44	937	825	1762
17	Benmore		355	384	739	542	482	1024	369	319	688	23	10	33	1289	1195	2484
18	Engine Ghar		378	350	728	700	668	1368	539	560	1099	33	18	51	1650	1596	3246
19	Sanjauli Chowk		525	450	975	889	807	1696	551	549	1100	31	26	57	1996	1832	3828
20	Upper Dhalli		309	256	565	481	441	922	266	178	444	9	2	11	1065	877	1942
21	Lower Dhalli		272	232	504	507	516	1023	373	339	712	6	11	17	1158	1098	2256
22	Shanti Vihar		321	332	653	618	537	1155	370	304	674	10	6	16	1319	1179	2498
23	Bhatakufar		195	205	400	363	331	694	174	146	320	4	2	6	736	684	1420
24	Sangti		617	486	1103	891	776	1667	585	484	1069	12	10	22	2105	1756	3861
25	Malyana		165	136	301	319	236	555	165	141	306	1	3	4	650	516	1166
26	Panthaghati		325	262	587	575	525	1100	437	392	829	9	6	15	1346	1185	2531
27	Kasumpti		359	303	662	583	655	1238	503	425	928	23	10	33	1468	1393	2861
28	Chotta Shimla		595	443	1038	702	650	1352	628	542	1170	33	25	58	1958	1660	3618
29	Vikasnagar		546	471	1017	876	967	1843	683	581	1264	23	14	37	2128	2033	4161
30	Kangna Dhar		256	224	480	462	421	883	377	330	707	3	5	8	1098	980	2078
31	Patyog		349	296	645	582	547	1129	479	458	937	37	28	65	1447	1329	2776
32	New Shimla		270	208	478	562	602	1164	521	453	974	26	15	41	1379	1278	2657
33	Khalini		473	441	914	936	827	1763	669	553	1222	30	19	49	2108	1840	3948
34	Kanlog		418	354	772	758	683	1441	559	496	1055	24	23	47	1759	1556	3315
	Total		12288	10680	22968	21220	19253	40473	15585	13735	29320	666	492	1158	49759	44160	93919

\*1 Transgender in Benmore Ward with Age 25.





This is a digitally signed Gazette, to verify click here.

<http://rajpatrahimachal.nic.in>

# राजपत्र, हिमाचल प्रदेश

## हिमाचल प्रदेश राज्य शासन द्वारा प्रकाशित

मंगलवार, 14 मार्च, 2023 / 23 फाल्गुन, 1944

हिमाचल प्रदेश सरकार

OFFICE OF EXECUTIVE OFFICER MUNICIPAL COUNCIL MANALI,  
DISTT. KULLU, H.P.

NOTIFICATION

*Manali, the 2nd March, 2023*

**No. MCM/House Tax/2022-3079-81.**—Whereas, the Municipal Council Manali Draft Property Tax Bye-Laws-2023 were published in Rajpatra H.P. (e-Gazette) on dated

**MEMORANDUM REGARDING DELEGATED LEGISLATION**

Clauses 42 and 43 of the Bill seek to empower the State Government and the Commission to make rules and regulations respectively, for carrying out the purposes of this Act. The proposed delegation of powers is essential and normal in character.

**RECOMMENDATIONS OF THE GOVERNOR UNDER ARTICLE 207 OF THE  
CONSTITUTION OF INDIA**

(File No. JSV-B(A)3-1/2022)

The Governor of Himachal Pradesh having been informed of the subject matter of the Himachal Pradesh Water Cess on Hydropower Generation Bill, 2023, recommends under article 207 of the Constitution of India, the introduction and consideration of the Bill by the Legislative Assembly.

**शहरी विकास विभाग**

अधिसूचना

शिमला-171002, 14 मार्च, 2023

**संख्या: यू0-डी0-ए(3)-2/2020.**—हिमाचल प्रदेश के राज्यपाल, हिमाचल प्रदेश नगर निगम अधिनियम, 1994 (1994 का अधिनियम संख्यांक 12) की धारा 31 द्वारा प्रदत्त शक्तियों का प्रयोग करते हुए, राज्य निर्वाचन आयोग के परामर्श से, इस विभाग की अधिसूचना संख्या यू0डी0-ए(3)-7/2011 तारीख 23-03-2012 द्वारा अधिसूचित और राजपत्र, हिमाचल प्रदेश में तारीख 24-03-2012 को प्रकाशित हिमाचल प्रदेश नगर निगम (निर्वाचन) नियम, 2012 का और संशोधन करने के लिए निम्नलिखित नियम बनाते हैं; अर्थात्:—

**1. संक्षिप्त नाम और प्रारम्भ.**—(1) इन नियमों का संक्षिप्त नाम हिमाचल प्रदेश नगर निगम निर्वाचन (संशोधन) नियम, 2023 है।

(2) ये नियम राजपत्र (ई-गजट), हिमाचल प्रदेश में प्रकाशन की तारीख से प्रवृत्त होंगे।

**2. नियम 14 का संशोधन.**—हिमाचल प्रदेश नगर निगम (निर्वाचन) नियम, 2012 (जिन्हें इसमें इसके पश्चात् 'उक्त नियम' कहा गया है) के नियम 14 के उप-नियम (1) के परन्तुक के स्थान पर निम्नलिखित रखा जाएगा, अर्थात्:

“परन्तु इस नियम की कोई बात, इन नियमों के अधीन निर्वाचन के लिए प्रारूप नामावली तैयार करने के लिए विधान सभा निर्वाचन क्षेत्र की चालू (वर्तमान) निर्वाचक नामावली के किसी सुसंगत भाग के प्रयोग को निवारित नहीं करेगी:

परन्तु और यह कि राज्य निर्वाचन आयोग इन नियमों के अधीन निर्वाचन के लिए प्रारूप निर्वाचक नामावली तैयार करने के लिए भारत निर्वाचन आयोग के डाटाबेस का उपयोग कर सकेगा।”।

**3. नियम 16 का संशोधन.**—“उक्त नियमों” के नियम 16 के उप नियम (1) और (2) के स्थान पर निम्नलिखित रखा जाएगा, अर्थात्:—

“(1) कोई व्यक्ति निर्वाचक नामावली में रजिस्ट्रीकरण के लिए निरहित होगा, यदि वह :—

(क) भारत का नागरिक नहीं है; या

(ख) विकृतचित्त है और इस रूप में सक्षम न्यायालय द्वारा घोषित किया गया है; या

(ग) नगरपालिकाओं या विधानसभा या संसद के निर्वाचन के सम्बन्ध में भ्रष्ट आचरण या अन्य अपराध के लिए इस सम्बन्ध में विधि के अधीन कुछ समय के लिए मतदान के लिए निरहित किया गया हो; या

(घ) साधारणतया वार्ड का निवासी नहीं है; या

(ङ) प्रथम जनवरी को या इससे पूर्व या निर्वाचक नामावलियों को, यथास्थिति तैयार या पुनरीक्षण करने हेतु आयोग द्वारा अधिसूचित की जाने वाली तारीख को 18 वर्ष से कम आयु का है; या

(2) कोई व्यक्ति निगम के केवल एक वार्ड के लिए निर्वाचक नामावली में रजिस्ट्रीकरण का हकदार होगा।”।

**4. धारा 26 का संशोधन.**—“उक्त नियमों” के नियम 26 के उप-नियम (3) के परन्तुक के स्थान पर निम्नलिखित रखा जाएगा, अर्थात्:—

“परन्तु यदि आवेदक, जिसका नाम सम्मिलित करने का आदेश दिया गया है, पहले ही किसी अन्य वार्ड या उसके भाग की निर्वाचक नामावली में दर्ज है, तो ऐसा नाम निर्वाचक नामावली से हटा दिया जाएगा।”।

**5. प्ररूप-4 का प्रतिस्थापन.**—“उक्त नियमों” से संलग्न प्ररूप-4 के स्थान पर निम्नलिखित रखा जाएगा; अर्थात्:—

#### प्ररूप-4

[नियम 20(1) और 26 देखें]

नाम सम्मिलित करने के लिए दावा आवेदन

प्रेषित

पुनरीक्षण प्राधिकारी/निर्वाचक  
रजिस्ट्रीकरण अधिकारी,  
.....(नगर निगम)

महोदय,

मैं निवेदन करता हूँ कि मेरा नाम.....से सम्बन्धित.....नगर निगम की निर्वाचक नामावली में सम्मिलित किया जाए।

पूरा नाम.....

पिता/माता/पति का नाम.....

निवास स्थान का विवरण:-

मकान संख्या .....

गली/मुहल्ला/गांव.....

डाकघर.....तहसील.....जिला..... ।

मैं एतद्वारा अपने सर्वोत्तम ज्ञान और विश्वास से घोषणा करता हूं कि :-

- (i) मैं भारत का नागरिक हूं।
- (ii) मेरी आयु अर्थात् नियम 16(1) के खण्ड (ड) के अधीन राज्य निर्वाचन आयोग द्वारा अधिसूचित तारीख को .....वर्ष.....मास थी।
- (iii) मैं उपरोक्त पते पर साधारणतः निवास करता हूं।
- (iv) मैंने अन्य किसी नगर निगम वार्ड की निर्वाचक नामावली में अपने नाम को सम्मिलित करने के लिए आवेदन नहीं किया है।
- (v) मेरा नाम ऊपरवर्णित नगरपालिका के किसी वार्ड की नामावली में सम्मिलित नहीं किया गया है या मेरा नाम .....वार्ड के लिए निर्वाचक नामावली में निम्नलिखित पते पर सम्मिलित किया गया है और मैं अनुरोध करता हूं कि उसे निर्वाचक नामावली से निकाल दिया जाए।

दावेदार के हस्ताक्षर/अंगूठा निशान

पूरा डाक पता

\_\_\_\_\_  
\_\_\_\_\_  
\_\_\_\_\_

स्थान.....

तारीख.....

मैं, आगे और घोषणा करता हूं कि मेरे द्वारा दिए गए उपरोक्त तथ्य सही हैं और मैं यह भी जानता हूं कि यदि कोई व्यक्ति ऐसा कथन या घोषणा करता है, जो मिथ्या हो और जिसकी बाबत वह जानता या विश्वास करता है कि मिथ्या है या उसके सत्य होने में विश्वास नहीं करता है, प्रवृत्त विधि के अनुसार दण्डनीय होगा।

दावेदार के हस्ताक्षर/अंगूठा निशान

पूरा डाक पता

मैं निर्वाचक नामवली के उस भाग में सम्मिलित मतदाता हूं जिसमें दावेदार ने सम्मिलित किए जाने के लिए आवेदन किया है, अर्थात्.....से सम्बन्धित .....संख्या.....उसमें मेरी क्रम संख्या.....है का एक मतदाता हूं। मैं इस दावे का समर्थन करता हूं और प्रतिहस्ताक्षर करता हूं।

दावे का समर्थन करने वाले मतदाता के हस्ताक्षर/अंगूठा निशान

पूरा डाक पता

-----  
-----  
-----

आदेश द्वारा,

देवेश कुमार,  
प्रधान सचिव (शहरी विकास)।

*[Authoritative English Text of this Department's notification number UD-A(3)-2/2020, Dated 14-03-2023 as required under Article 348 (3) of the Constitution of India].*

## URBAN DEVELOPMENT DEPARTMENT

### NOTIFICATION

*Shimla-02, the 14th March, 2023*

**No. UD-A(3)-2/2020.**—In exercise of powers conferred by section 31 of the Himachal Pradesh Municipal Corporation Act, 1994 (Act No. 12 of 1994), the Governor, Himachal Pradesh, in consultation with the State Election Commission, is pleased to make the following rules further to amend in the Himachal Pradesh Municipal Corporation (Election) Rules, 2012 notified *vide* this Department Notification No. UD-A(3)-7/201, dated 23-03-2012 and published in Rajpatra, Himachal Pradesh, on 24-03-2012, namely:—

**1. Short title and commencement.**—These rules may be called the Himachal Pradesh Municipal Corporation (Election) (Amendment) Rules, 2023.

(2) These rules shall come into force from the date of publication in Rajpatra (e-Gazette), Himachal Pradesh.

**2. Amendment of rule 14.**—In rule 14 of the ‘said rules’, for the proviso under sub-rule (1), the following provisos shall be substituted, namely:—

“Provided that nothing in this rule shall prevent the use of the relevant part of the current electoral rolls of the Assembly constituency for the preparation of draft rolls for the elections under these rules:

Provided further that the State Election Commission may use database of the Election Commission of India for the preparation of the draft electoral rolls for the elections under these rules.”

**3. Amendment of rule 16.**—In rule 16 of the ‘said rules’, for sub-rules (1) and (2), the following shall be substituted, namely:—

“(1) A person shall be disqualified for registration in an electoral roll, if he, -

(a) is not a citizen of India; or

- (b) is of unsound mind and stands so declared by a competent court; or
- (c) is for the time being disqualified for voting under the laws relating to corrupt practices and other offences in connection with elections to municipalities or Assembly or Parliament; or
- (d) is not ordinarily resident of the ward; or
- (e) is less than 18 years of age on or before 1<sup>st</sup> January or the date as may be notified by the Commission for the preparation or revision of electoral rolls, as the case may be.

(2) A person shall be entitled to be registered in the electoral rolls for only one ward of the Corporation.”.

**4. Amendment of rule 26.**—In rule 26 of the said rules, in sub-rule (3), for the proviso, the following shall be substituted, namely—

“Provided that if the applicant whose name is ordered to be included, is already registered in the electoral roll of any other ward or part thereof such name shall be deleted from that Electoral roll.”.

**5. Substitution of Form-4.**—For Form 4 appended to the said rules, the following shall be substituted, namely:—

Form-4  
[See rules 20 (1) and 26]  
CLAIM APPLICATION FOR INCLUSION OF NAME

To

The Revising Authority/ Electoral  
Registration Officer,  
(Municipal Corporation) \_\_\_\_\_

Sir,

I request that my name be included in the electoral roll for the \_\_\_\_\_  
ward relating to \_\_\_\_\_ Municipal Corporation.

Name (in full) \_\_\_\_\_

Father's/ Mother's/ Husband's Name \_\_\_\_\_

Particulars of place of residence are:

House No. \_\_\_\_\_

Street/Mohalla/Village \_\_\_\_\_ Post office \_\_\_\_\_  
Tehsil \_\_\_\_\_ Distt. \_\_\_\_\_

I hereby declare that to the best of my knowledge and belief that :—



- (i) I am a citizen of India.
- (ii) My age on *i.e.* date notified by the State Election Commission under clause (e) of Rule 16 (1) was \_\_\_\_\_ years \_\_\_\_\_ months.
- (iii) I am an ordinary resident at the address given above.
- (iv) I have not applied for the inclusion of my name in the electoral roll for any other Municipal Corporation Ward.
- (v) My name has not been included in the electoral roll for any ward of the above mentioned municipality.

OR

That my name has been included in the electoral roll for the \_\_\_\_\_ ward under the address mentioned below and I request that the same may be excluded from the electoral roll.

Signature/Thumb-impression of claimant.

(full postal address)

-----  
-----

Place:

Date:

I further declare that the facts submitted by me herein above are true and I also know that any person who makes a statement of declaration which is false and which he either knows or believes to be false or does not believe to be true is punishable in accordance with law in force.

Signature/thumb-impression of claimant.

(full postal address)

-----  
-----

I am a voter included in the electoral roll of the same part in which the claimant has applied for inclusion *viz.* Part No. .... relating to ..... my Serial No. therein is .....  
I support this claim and countersign it.

Signature/thumb-impression of elector  
supporting claim

(full postal address)

-----  
-----

By order,

DEVESH KUMAR,  
*Principal Secretary (UD).*





This is a digitally signed Gazette, to verify click here.

<http://rajpatrahimachal.nic.in>

# राजपत्र, हिमाचल प्रदेश

## हिमाचल प्रदेश राज्य शासन द्वारा प्रकाशित

शनिवार, 25 मार्च, 2023/04 चैत्र, 1945

हिमाचल प्रदेश सरकार

शहरी विकास विभाग

अधिसूचना

शिमला-2, 24 मार्च, 2023

संख्या यू0 डी0ए0(1)-2/2016-लूज.—हिमाचल प्रदेश के राज्यपाल, हिमाचल प्रदेश नगरपालिका निर्वाचन नियम, 2015 के नियम 90 के उप नियम (6) के साथ पठित हिमाचल प्रदेश नगरपालिका अधिनियम,

solemnized their marriage on 28-11-2021, but the marriage has not been found entered in the record of concerned Registrar of Marriages Gram Panchayat concerned/Municipal Corporation Shimla, District Shimla.

Therefore, objections are hereby invited from the General Public through this notice, that if anyone has any objection regarding registration of this marriage, they can file their objections personally or in writing before the court of undersigned on or before 15-04-2023 after that no objection shall be entertained and marriage will be registered accordingly.

Issued under my hand and seal of the court today on 14th March, 2023.

Seal.

NISHANT KUMAR (H.P.A.S.),  
Sub-Divisional Magistrate,  
Shimla (Rural).

### शहरी विकास विभाग

अधिसूचना

शिमला-2, 25 मार्च, 2023

**संख्या : यू0डी0-ए(3)-2/2020.**—हिमाचल प्रदेश के राज्यपाल, हिमाचल प्रदेश नगर निगम अधिनियम, 1994 (1994 का अधिनियम संख्यांक 12) की धारा 31 द्वारा प्रदत्त शक्तियों का प्रयोग करते हुए, हिमाचल प्रदेश राज्य निर्वाचन आयोग के परामर्श से, इस विभाग की अधिसूचना संख्या यू0डी0-ए(3)-7/2011, तारीख 23-3-2012 द्वारा अधिसूचित और राजपत्र (ई-गजट), हिमाचल प्रदेश में तारीख 24-03-2012 को प्रकाशित हिमाचल प्रदेश नगर निगम (निर्वाचन) नियम, 2012 का और संशोधन करने के लिए निम्नलिखित नियम बनाते हैं; अर्थात् :-

1. **संक्षिप्त नाम और प्रारम्भ.**—(1) इन नियमों का संक्षिप्त नाम हिमाचल प्रदेश नगर निगम निर्वाचन (द्वितीय संशोधन) नियम, 2023 है।

(2) ये नियम राजपत्र (ई-गजट), हिमाचल प्रदेश में प्रकाशन की तारीख से प्रवृत्त होंगे।

2. **नियम 10 का संशोधन.**—हिमाचल प्रदेश नगर निगम (निर्वाचन) नियम, 2012 (जिसे इसमें इसके पश्चात् "उक्त नियम" कहा गया है) के नियम 10 में,—

(क) उप-नियम (3) में "अधिकतम" शब्द के स्थान पर "न्यूनतम" शब्द रखा जाएगा;

(ख) उप-नियम (5) के स्थान पर निम्नलिखित रखा जाएगा, अर्थात् :-

"(5) जनसंख्या की प्रतिशतता के आधार पर अनुसूचित जाति और अनुसूचित जनजाति तथा अनुसूचित जाति और अनुसूचित जनजाति से सम्बन्धित महिलाओं के लिए आरक्षित स्थान आगामी निर्वाचन में प्रवर्तित कर दिए जाएंगे और आने वाले निर्वाचन के समय आगामी अधिकतम प्रतिशतता की जनसंख्या वाले वार्ड/वार्डों के स्थान अनुसूचित जाति और अनुसूचित जनजाति के सदस्यों के लिए आरक्षित होंगे और पहले वाला आरक्षित स्थान, सामान्य श्रेणी के सदस्यों के लिए अनारक्षित रखा जाएगा और पश्चात्पूर्ति निर्वाचन के लिए यही क्रम चलता रहेगा। महिलाएं, चाहे वे सामान्य, अनुसूचित जाति या अनुसूचित जनजाति प्रवर्ग से सम्बन्धित हो, के लिए

आरक्षित स्थान जनसंख्या की न्यूनतम से आगामी उच्चतम प्रतिशतता के आधार पर चक्रानुक्रमित किया जाएगा।”

**स्पष्टीकरण.**—सामान्य श्रेणी में इस श्रेणी से सम्बन्धित पुरुष या महिलाएं दोनों सम्मिलित हैं।

(ग) उप-नियम (6) में “अधिकतम” शब्द के स्थान पर “न्यूनतम” शब्द रखा जाएगा;

(घ) उप-नियम (9) में वार्डों के परिसीमन शब्दों के पश्चात् “या वार्डों की संख्या में परिवर्तन” शब्द अन्तः स्थापित किए जाएंगे।

आदेश द्वारा,

देवेश कुमार,  
प्रधान सचिव (शहरी विकास)।

*[Authoritative English text of this Department's Notification number UD-A(3)-2/2020, dated 25-03-2023 as required under Article 348 (3) of the Constitution of India].*

## URBAN DEVELOPMENT DEPARTMENT

### NOTIFICATION

*Shimla-171002, the 25th March, 2023*

**No. UD-A(3)-2020.**—In exercise of powers conferred by section 31 of the Himachal Pradesh Municipal Corporation Act, 1994 (Act No. 12 of 1994), the Governor, Himachal Pradesh, in consultation with the State Election Commission, makes the following rules further to amend the Himachal Pradesh Municipal Corporation (Election) Rules, 2012 notified *vide* this Department Notification No. UD-A(3)-7/2011, dated 23-03-2012 and published in Rajpatra (e-Gazett), Himachal Pradesh on 24-03-2012, namely:—

**1. Short title and commencement.**—(1) These rules may be called the Himachal Pradesh Municipal Corporation (Election) (2nd Amendment) Rules, 2023.

(2) These rules shall come into force from the date of publication in Rajpatra (e-Gazette), Himachal Pradesh.

**2. Amendment of rule 10.**—In rule 10 of the Himachal Pradesh Municipal Corporation (Election) Rules, 2012 (here-in-after referred to as the “said rules”),—

(a) in sub-rule (3), for the word “highest”, the word “lowest” shall be substituted;

(b) for sub-rule (5), the following shall be substituted, namely:—

“(5) The Seats reserved for Scheduled Castes and Scheduled Tribes and women belonging to Scheduled Castes and Scheduled Tribes on the basis of percentage of population shall be changed in the next election and at the time of following election, the seats of ward/wards containing the next highest percentage of population shall be reserved for members of Scheduled Castes and Scheduled Tribes and the seat of ward

earlier reserved shall be kept open to the members of the general category and so on for subsequent elections and the seats reserved for women whether belonging to General, Scheduled Castes or Scheduled Tribes Category shall be rotated from lowest to next higher on the basis of percentage of population.

**Explanation.**—General category includes men and women or both belonging to this category.”;

(c) in sub-rule (6), for the word “highest” the word, “lowest” shall be substituted; and

(d) in sub-rule (9), after the words “delimitation of wards”, the words “or change in number of wards” shall be inserted.

By order,

DEVESH KUMAR,  
*Principal Secretary (UD).*

## Annexure-XX

(Authoritative English text of this Deptt Notification No. UD-A(1)-3/2015-1, dated ..... as required under clause (3) of Article 348 of the Constitution of India)

### GOVERNMENT OF HIMACHAL PRADESH DEPARTMENT OF URBAN DEVELOPMENT

No. UD-A(1)-3/2015-1

Dated Shimla-2, the

1<sup>st</sup> April, 2023

#### NOTIFICATION

In exercise of the power conferred under Section 10 of the Himachal Pradesh Municipal Corporation Act, 1994 read with Rule 10 of the Himachal Pradesh Municipal Corporation Election Rules, 2012, the Governor of Himachal Pradesh is pleased to notify the reservation of the wards in the municipal areas of the Municipal Corporation, Shimla on the basis of the information received from the Deputy Commissioner, Shimla, District, Shimla, Himachal Pradesh as below:-

S. No.	Ward Number	Name of Ward	Category reserved
1.	Ward No. 1	Bharari	Unreserved
2.	Ward No. 2	Ruldu Bhatta	Women
3.	Ward No. 3	Kaithu	Women
4.	Ward No. 4	Anadale	Schedule Caste Women
5.	Ward No. 5	Summerhill	Unreserved
6.	Ward No. 6	Totu	Women
7.	Ward No. 7	Majhat	Women
8.	Ward No. 8	Boileauganj	Unreserved
9.	Ward No. 9	Kachighati	Women
10.	Ward No. 10	Tutikandi	Women
11.	Ward No. 11	Nabha	Schedule Caste Women
12.	Ward No. 12	Phagli	Schedule Caste
13.	Ward No. 13	Krishnanagar	Schedule Caste
14.	Ward No. 14	Ram Bazar Ganj	Women
15.	Ward No. 15	Lower Bazar	Women
16.	Ward No. 16	Jakhu	Un-reserved
17.	Ward No. 17	Benmore	Un-reserved
18.	Ward No. 18	Engine ghar	Un-reserved
19.	Ward No. 19	Sanjauli Chowk	Women
20.	Ward No. 20	Upper Dhalli	Un-reserved



21.	Ward No. 21	Lower Dhalli	Women
22.	Ward No. 22	Shanti Vihar	Un-reserved
23.	Ward No. 23	Bhatta Kuffar	Un-reserved
24.	Ward No. 24	Sangti	Un-reserved
25.	Ward No. 25	Malyana	Women
26.	Ward No. 26	Panthaghati	Women
27.	Ward No. 27	Kasumpti	Women
28.	Ward No. 28	Chotta Shimla	Un-reserved
29.	Ward No. 29	Vikasnagar	Schedule Caste Women
30.	Ward No. 30	Kangna Dhar	Un-reserved
31.	Ward No. 31	Pateog	Un-reserved
32.	Ward No. 32	New Shimla	Women
33.	Ward No. 33	Khalini	Schedule Caste
34.	Ward No. 34	Kanlog	Un-reserved

By Order

**Devesh Kumar**  
Principal Secretary (UD) to the  
Government of Himachal Pradesh

Endst No. As above      Dated Shimla-2

14 April  
March, 2023

Copy is forwarded for information and necessary action to:-

1. The Secretary, State Election Commission, HP, Secretariat Shimla-2.
2. The Director, Urban Development Deptt., Palika Bhawan Shimla-2.
3. The Deputy Commissioner, Shimla, District Shimla, HP.
4. The Commissioner, Municipal Corporation, Shimla, Distt. Shimla, HP.



(Vinay Kumar)

Additional Secretary (UD) to the





## राज्य निर्वाचन आयोग हिमाचल प्रदेश

STATE ELECTION COMMISSION HIMACHAL PRADESH

आर्मसडेल, शिमला-171002, Armsdale, Shimla-171002 Tel. 0177-2620152, 2620159, 2620154, Fax. 2620152

Email: secysec-hp@nic.in

No. SEC(F)2-6/2021-3077

Dated

21<sup>th</sup> April, 2023

सेवा में,

समस्त रिटर्निंग अधिकारी-एवं -

उपायुक्त, हिमाचल प्रदेश

विषय:-

स्थानीय संस्थाओं के निर्वाचन / उप-निर्वाचन में विशिष्ट मतदाताओं द्वारा मतदान के लिए मानक संचालन प्रक्रिया एवम् कोविड सम्बन्धी सामान्य दिशा निर्देश ।

महोदय,

राज्य निर्वाचन आयोग ने यह निर्णय लिया है कि नगर निगम शिमला के सामान्य निर्वाचन व प्रदेश में जारी उप-निर्वाचन की प्रक्रिया में विशिष्ट मतदाताओं, जिनमें 80 वर्ष या इससे अधिक की आयु के मतदाता, दिव्यांग मतदाता और कोविड -19 से संक्रमित मतदाता शामिल हैं, को घर से ही मतदान की सुविधा प्रदान की जाएगी । इस उद्देश्य हेतु आयोग ने उक्त मतदाताओं से मतदान की मानक संचालन प्रक्रिया निर्धारित की है जोकि इस पत्र के साथ अनुलग्नक - 'क' पर इस आशय के साथ संलग्न है कि इस प्रक्रिया को वर्तमान में स्थानीय संस्थाओं के जारी निर्वाचन एवम् उप -निर्वाचन की प्रक्रिया में लागू किया जाये तथा इस उद्देश्य हेतु समस्त तैयारियां समय रहते कर ली जाएँ । इसके साथ ही कोविड सम्बन्धी सामान्य दिशानिर्देश भी अनुलग्नक - 'ख' पर इस आशय के साथ संलग्न है कि आगामी स्थानीय संस्थाओं के चुनावों व उप-चुनावों के दौरान इन्हें दृष्टिगत रखा जाए ।

समस्त उपायुक्तों से यह आग्रह है कि उपरोक्त मानक संचालन प्रक्रिया से सभी अभ्यर्थियों को अवगत करवाया जाये तथा इसकी प्रति आम जनता की सूचना हेतु जिला के वेब पोर्टल पर भी अपलोड की जाये ।

भवदीय

५. ११/४

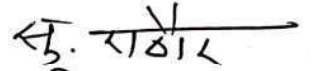
सचिव

राज्य निर्वाचन आयोग

हिमाचल प्रदेश, शिमला -2.

प्रतिलिपि:-

1. मुख्य सचिव, हिमाचल प्रदेश सरकार, शिमला -2.
2. प्रधान सचिव (गृह) हिमाचल प्रदेश सरकार, शिमला -2.
3. प्रधान सचिव (शहरी विकास) हिमाचल प्रदेश सरकार, शिमला -2.
4. सचिव (स्वास्थ्य एवं परिवार कल्याण), हिमाचल प्रदेश सरकार, शिमला -2.
5. सचिव (पंचायती राज) हिमाचल प्रदेश सरकार, शिमला -2.
6. पुलिस महानिदेशक, हिमाचल प्रदेश, शिमला -2.
7. निदेशक (पंचायती राज) हिमाचल प्रदेश, शिमला -9.
8. निदेशक, जनसंपर्क विभाग को इस आशय के साथ कि वह इसका प्रचार-प्रसार सुनिश्चित करे ।
9. निदेशक (शहरी विकास) हिमाचल प्रदेश, शिमला -1.
10. निदेशक, जनसंपर्क विभाग को इस आशय के साथ कि वह इसका प्रचार-प्रसार सुनिश्चित करे ।
11. समस्त पुलिस अधीक्षक, हिमाचल प्रदेश ।
12. समस्त उप-मंडलाधिकारी, हिमाचल प्रदेश ।
13. समस्त सहायक जिला निर्वाचन अधिकारी-एवं- जिला पंचायत अधिकारी, हिमाचल प्रदेश ।
14. समस्त खंड विकास अधिकारी, हिमाचल प्रदेश ।

  
सचिव

राज्य निर्वाचन आयोग  
हिमाचल प्रदेश, शिमला -2.



## अनुलग्नक 'क'

### विशिष्ट मतदाताओं द्वारा मतदान के लिए मानक संचालन प्रक्रिया

यतः राज्य निर्वाचन आयोग द्वारा नगर निगम शिमला के सामान्य चुनाव तथा शहरी निकायों एवं पंचायती राज संस्थाओं के उप-चुनावों के लिए विशिष्ट श्रेणी मतदाताओं, जिनमें कोविड-19 रोगी, 80 वर्ष अथवा इससे ऊपर की आयु के मतदाता, 50 प्रतिशत से अधिक शारीरिक रूप से दिव्यांग मतदाता शामिल हैं, को घर से ही डाक मत पत्र के माध्यम से मतदान करने की वैकल्पिक सुविधा प्रदान करने का निर्णय लिया गया है;

अतः राज्य निर्वाचन आयोग, उन शक्तियों का प्रयोग करते हुए जो भारत के संविधान के अनुच्छेद 243K एवं 243ZA, हि. प्र. नगर निगम अधिनियम, 1994 की धारा 9, हि. प्र. नगर पालिका अधिनियम की धारा 281 तथा हि. प्र. पंचायती राज अधिनियम, 1994 की धारा 160 में निहित है, उपरोक्त विशिष्ट श्रेणियों के मतदाताओं के मतदान के लिए निम्नलिखित मानक संचालन प्रक्रिया जारी करता है :-

1. कोविड रोगी मतदाता, यदि मतदान कि इच्छा रखता है, तो वह सम्बंधित रिटर्निंग अधिकारी /सहायक रिटर्निंग अधिकारी को आयोग द्वारा निर्धारित तिथि के भीतर प्रपत्र-क पर डाक मत पत्र के लिए आवेदन करेगा तथा साक्ष्य हेतु अपनी कोविड सम्बन्धी रिपोर्ट भी संलग्न करेगा। कोविड रोगी मतदाता केवल डाक मतपत्र से ही वोट करने का पात्र होगा।
2. 80 वर्ष या इससे अधिक आयु का मतदाता यदि घर से मतदान करना चाहता है तो आयोग द्वारा निर्धारित तिथि के भीतर प्रपत्र-क पर डाक मत पत्र के माध्यम से मतदान करने के लिए आवेदन कर सकता है। मतदाता सूची में वर्णित आयु इस आवेदन हेतु साक्ष्य मानी जाएगी। ऐसे मतदाताओं के जीवनसाथी चाहे उनकी आयु 80 से कम ही क्यों न हो, भी घर से ही डाक मत पत्र के माध्यम से मतदान करने का विकल्प चुन सकते हैं। परन्तु उन्हें भी अलग से निर्धारित तिथि में प्रपत्र-क पर आवेदन करना होगा।
3. विशेष रूप से सक्षम व्यक्ति यदि घर से मतदान करना चाहता है तो उसे प्रपत्र-क पर निर्धारित तिथि के भीतर आवेदन के साथ प्राधिकृत अधिकारी द्वारा जारी अपनी 50 प्रतिशत या इससे अधिक दिव्यांगता का प्रमाण पत्र संलग्न करना होगा।

4. निर्धारित प्रपत्र -क पर आवेदन सम्बंधित रिटर्निंग अधिकारी/सहायक रिटर्निंग अधिकारी को दिनांक 26-04-2023 सांय 5 बजे तक प्राप्त हो जाने चाहिए ।
5. संबंधित रिटर्निंग अधिकारी/सहायक रिटर्निंग अधिकारी द्वारा आवेदन स्वीकृत किए जाने के पश्चात् कोई भी विशिष्ट मतदाता अपना आवेदन वापिस नहीं ले सकेगा ।
6. यदि आवेदन अस्वीकृत किया जाता है तो इस आशय की सूचना सम्बंधित आवेदक को समय पर दी जानी अनिवार्य है ।
7. संबंधित रिटर्निंग अधिकारी/सहायक रिटर्निंग अधिकारी आवेदन प्राप्त होने तथा ऐसे मतदाताओं की पहचान तथा विशिष्ट मतदाता के लिए आयोग द्वारा निर्धारित दस्तावेजों की जाँच से संतुष्ट होने के उपरांत ऐसे मतदाताओं की सूची तैयार करेगा ।
8. विशिष्ट मतदाताओं की सूची तैयार करने के पश्चात् सम्बंधित रिटर्निंग अधिकारी/सहायक रिटर्निंग अधिकारी यह सुनिश्चित करेगा कि सम्बंधित वार्ड /पोलिंग स्टेशन की मतदाता सूची में उस मतदाता की प्रविष्टि के सामने यह चिन्हित कर दिया गया है कि डाक मतपत्र जारी किया गया है । इस प्रकार चिन्हित की गयी मतदाता सूची ही पीठासीन अधिकारी को वास्तविक मतदान के लिए दी जाएगी (Marked copy of Electoral Rolls) ।
9. रिटर्निंग अधिकारी/ सहायक रिटर्निंग अधिकारी द्वारा ऐसे मतदाताओं के मतदान के लिए विशेष मतदान दिवस का निर्धारण किया जाएगा । मतदाताओं की संख्या के आधार पर मतदान दिवस एक से अधिक भी हो सकते हैं, लेकिन किसी भी स्थिति में यह मतदान आयोग द्वारा निर्धारित मतदान समाप्ति के लिए निर्धारित समय से 24 घंटे पूर्व पूर्ण होना चाहिए ।
10. रिटर्निंग अधिकारी/ सहायक रिटर्निंग अधिकारी द्वारा मतदान के लिए निर्धारित की गयी तिथि की जानकारी विशिष्ट मतदाताओं एवं निर्वाचन लड़ने वाले अभ्यर्थियों को अग्रिम रूप से देनी अनिवार्य होगी ।
11. मतदान के लिए रिटर्निंग अधिकारी/ सहायक रिटर्निंग अधिकारी द्वारा मोबाइल मतदान दल नियुक्त किया जाएगा । इस मतदान दल में एक मतदान अधिकारी, एक सुरक्षाकर्मी तथा एक विडीओग्राफर होना चाहिए। यदि मतदाता कोविड-19 से संक्रमित है तो मतदान दल में एक स्वास्थ्यकर्मी भी नियुक्त किया जाएगा । कोविड-19 से संक्रमित मतदाता की



स्थिति में मतदान दल द्वारा कोविड सम्बन्धी नोडल अधिकारी कि निगरानी में कोविड सम्बंधित दिशा निर्देशों की अनुपालना सुनिश्चित की जाएगी ।

12. रिटर्निंग अधिकारी/ सहायक रिटर्निंग अधिकारी, डाक मतपत्र जारी करते समय मतपत्र के प्रतिपर्ण (counterfoil) लिफाफे में सुरक्षित रखेंगे तथा इनका इन्द्राज रजिस्टर में किया जाएगा । मतपत्र के प्रतिपर्ण (counterfoil) तथा रजिस्टर सील होने के पश्चात् प्राधिकृत अधिकारी के आदेशों के बिना नहीं खोले जाएंगे ।
13. मतदान दल ऐसे विशिष्ट मतदाताओं का मतदान करवाने से पूर्व प्रपत्र-ख पर मतदाता के हस्ताक्षर लेगा तथा आयोग द्वारा मतदाता की पहचान के लिए निर्धारित किसी भी एक दस्तावेज की प्रति की जाँच करेगा तथा इसकी पहचान संख्या भी प्रपत्र -ख पर अंकित करेगा ।
14. मतदान दल को मतदाताओं के आवेदन के आधार पर मतपत्र, मतपत्र को रखने के लिए छोटे लिफाफे, एक बड़ा कपड़ा युक्त लिफाफा, (SE-8) स्टैम्प पैड, स्वास्तिक चिन्ह मोहर, गोंद व pen इत्यादि उपलब्ध करवाया जाएगा ।
15. मतदान दल, ऐसे विशिष्ट मतदाता जिनका नाम सम्बंधित सूची में शामिल है, के घर जाकर मतदान की गोपनीयता को बनाए रखते हुए उनसे मतदान करवाएंगे तथा इस पुरी प्रक्रिया की वीडिओग्राफी की जाएगी । परन्तु ध्यान रखा जाएगा की वीडिओग्राफी के दौरान मतदान की गोपनीयता भंग न हो । मतदान करवाते समय इस बात का भी ध्यान रखा जाए कि यदि मतदाता दृष्टिबाधित या शिथिलांग है तो सम्बंधित नियमों में निर्धारित प्रक्रिया का अनुपालन किया जाए । मतदाता मतदान करने के बाद मतपत्र को इस तरह फोल्ड करेगा जिससे की यह पता न चल सके कि उसने किस प्रत्याशी को मतदान किया है । तदोपरान्त मतदाता उक्त मतपत्र को एक छोटे लिफाफे में गोंद से बंद कर देगा तथा मतदान दल के समक्ष छोटे लिफाफे को बड़े कपड़ा युक्त लिफाफे में डाल देगा ।
16. विशिष्ट मतदाता को मतदान दल द्वारा वोट डलवाने के लिए उनके घर जाने की तिथि तथा समय की अग्रिम सूचना दूरभाष द्वारा दी जाएगी । यदि एक बार जाने के बाद मतदाता घर पर नहीं मिलता है तो मतदान दल दूसरी बार प्रयास करेगा । यदि दूसरी बार भी अग्रिम सूचना के उपरांत मतदाता घर पर नहीं मिलता है तो यह माना जाएगा कि मतदाता मतदान नहीं करना चाहता है ।

17. रिटर्निंग अधिकारी/ सहायक रिटर्निंग अधिकारी द्वारा मतदान दलों के विशिष्ट मतदाता के घरों के दौरों की समय सारणी से चुनाव लड़ने वाले अभ्यर्थियों को अग्रिम रूप से अवगत करवाया जाएगा। यदि अभ्यर्थी चाहे तो वह रिटर्निंग अधिकारी/ सहायक रिटर्निंग अधिकारी को पूर्व में सूचित कर स्वयं अथवा अपने प्रतिनिधि को मतदान प्रक्रिया के अवलोकन के लिए मोबाइल मतदान दल के साथ भेज सकता है।
18. मतदान दल में नियुक्त पोलिंग अधिकारी का यह उत्तरदायित्व होगा कि वह वोट डालने से पहले विशिष्ट मतदाता को डाक मतपत्र द्वारा वोट डालने की विधि से अवगत करवाए और यह सुनिश्चित करें कि मतदाता किसी भी बाहरी दबाव के बिना अपने मताधिकार का प्रयोग करें।
19. मतदान दल यह सुनिश्चित करेगा कि जितने भी मतदाताओं ने मतदान किया है वह समस्त लिफाफे प्रत्येक शाम 5:00 बजे से पूर्व संबंधित सहायक रिटर्निंग अधिकारी के पास जमा करवाएं तथा किसी भी परिस्थिति में चिन्हित मतपत्रों को अपने पास न रखें।
20. सहायक रिटर्निंग अधिकारी यह सुनिश्चित करेंगे कि ऐसे सभी मतपत्र सुरक्षित रखे जाएँ तथा प्राप्त डाक मतपत्रों का ब्यौरा दर्ज करने के लिए एक रजिस्टर भी रखें। मतगणना से पूर्व डाक मतपत्रों को मतगणना केंद्र पर सुरक्षित पहुँचाया जाएगा तथा ईवीएम/बैलट बॉक्स की गणना से पूर्व सम्बंधित निर्वाचन क्षेत्र के ऐसे सभी मतपत्रों को आपस में मिला दिया जाएगा। सर्वप्रथम इनकी गिनती की जाएगी तत्पश्चात ईवीएम/ बैलट बॉक्स से मतगणना की जाएगी।
21. रिटर्निंग अधिकारी /सहायक रिटर्निंग अधिकारी आयोग द्वारा निर्धारित मानक संचालन प्रक्रिया के प्रभावी निष्पादन के लिए मोबाइल मतदान दलों को इस प्रक्रिया से भली भाँति अवगत/प्रशिक्षित करेंगे।
22. जिस मतदाता को डाक मतपत्र जारी किया गया है उसे पोलिंग बूथ पर वोट नहीं डालने दिया जाएगा।
23. यह विशिष्ट श्रेणी के मतदाताओं के लिए एक वैकल्पिक सुविधा है। इस प्रक्रिया में मतपत्र डाक के माध्यम से प्राप्त करने या वापिस भेजने का कोई प्रावधान नहीं है।



## अनुलग्नक 'ख'

### कोविड -19 के बचाव हेतु सामान्य दिशानिर्देश:-

1. सभी मतदाता, प्रत्याशी, पोलिंग पार्टियाँ कोविड के लिए निर्धारित सामान्य प्रोटोकॉल का पालन करेंगे ।
2. मतदान केंद्र पर मतदाताओं के बीच लाइन में निर्धारित दूरी बना कर रखे । यदि किसी मतदाता को संक्रमण के लक्षण हो तो वह मतदान केंद्र पर मास्क लगा कर रखे ।
3. प्रचार के दौरान सभी नेता, प्रत्याशी व कार्यकर्ता कोविड -19 के संक्रमण से बचने के सभी उपायों का पालन करेंगे । यदि किसी व्यक्ति को कोविड -19 के लक्षण हो तो उसे प्रचार से बचना चाहिए ।
4. रिटर्निंग अधिकारी सभी मतदान केंद्रों पर उपयुक्त मात्रा में स्प्रे सैनिटाईजर उपलब्ध करवाएंगे ।
5. मतदान केंद्र व मतगणना केंद्र पर नियुक्त पुलिस अधिकारी यह सुनिश्चित करेंगे कि इन स्थानों पर अनावश्यक भीड़ एकत्रित न हो तथा मौके पर एकत्रित लोगों से यह आग्रह किया जाये कि वह उचित दूरी बनाये रखे तथा कोविड -19 के लक्षण वाले व्यक्तियों को मास्क पहनने के लिए प्रेरित किया जाये । पुलिस व अधिकारियों के दिशानिर्देश न मानने वाले व्यक्तियों को तुरन्त स्थान छोड़ने के लिए कहा जाये ।

प्रपत्र - क

सहायक रिटर्निंग अधिकारी को विशिष्ट मतदाताओं द्वारा डाक मत पत्र प्राप्त करने के बारे में पत्र  
सेवा में

रिटर्निंग अधिकारी /सहायक रिटर्निंग अधिकारी

नगरपालिका /पंचायत .....

जिला .....

महोदय,

मैं.....पुत्र /पुत्री/पत्नी .....

निवासी ग्राम/मोहल्ला .....

शहर/नगर/तहसील .....जिला.....

का एक विशिष्ट मतदाता हूँ / मेरे जीवनसाथी की आयु 80 वर्ष या इससे अधिक है तथा वह एक विशिष्ट मतदाता है ।

मेरा वर्तमान पता निम्नलिखित है :-

गृह / निवास /मोहल्ला .....

वार्ड .....नगर पालिका/पंचायत.....

जिला.....राज्य.....पिन कोड.....

मोबाइल फ़ोन नं.....

मेरा नाम नगर पालिका / पंचायत.....के वार्ड नं .....की निर्वाचक नामावली के भाग संख्या / मतदान केंद्र .....के क्रम संख्या.....पर दर्ज है ।



मैं .....वर्ष\* की आयु का हूँ / दिव्यांग\*\* व्यक्ति हूँ / कोविड संक्रमित रोगी\*\*\* हूँ /  
और मैं मतदान करने के लिए मतदान केंद्र तक जाने की स्थिति में नहीं हूँ अथवा

मेरे जीवनसाथी की आयु 80 वर्ष या इससे अधिक है तथा वह एक विशिष्ट मतदाता है ।

अतः मुझे उपरोक्त निर्वाचन के लिए विशिष्ट मतदाता के रूप में घर से ही मतदान करने की अनुमति प्रदान की जाए ।

भवदीय

.....  
(पूरा नाम और हस्ताक्षर)

यह प्रमाणित किया जाता है कि आवेदक द्वारा दी गयी उपरोक्त विशिष्टियां सही हैं और यह भी प्रमाणित किया जाता है कि आवेदक मतदान के दिवस को मतदान केंद्र पर उपस्थित नहीं हो सकता ।

यह प्रमाणित किया जाता है कि आवेदक द्वारा दी गयी उपरोक्त विशिष्टियां सही नहीं पाई गयी  
अतः मतदाता का घर से ही मतदान करने का आवेदन पत्र स्वीकार नहीं किया गया\*\*\*\* ।

.....  
रिटर्निंग अधिकारी /सहायक रिटर्निंग  
अधिकारी के पूरे हस्ताक्षर

नाम .....

पता .....

(रबर की मुद्रा).....

जो लागू न हो उसे काट दें तथा सुसंगत कथन पर चिन्ह लगाएं ।

\*80 वर्ष या इससे अधिक की उम्र के मतदाताओं के लिए मतदाता सूची में अंकित उम्र ही विधिमान्य साक्ष्य होगी ।

\*\*दिव्यांग व्यक्ति को 50 प्रतिशत से अधिक की दिव्यांगता का प्रमाण पत्र संलग्न करना अनिवार्य होगा ।

\*\*\* कोविड संक्रमित रोगी को संक्रमण होने की रिपोर्ट को संलग्न करना अनिवार्य होगा ।

\*\*\*\*मतदाता का आवेदन पत्र स्वीकार न करने की स्थिति में उसे अवगत करवाया जाए ।

प्रपत्र-ख

(क्रम संख्या 13 देखें)

विशिष्ट मतदाताओं द्वारा मतदान के लिए प्रपत्र

[illegible]

W.No.	Name of Ward	Postal Ballot Issued	Postal Ballot received
1	Bharari	13	13
2	Ruldu Bhatta	8	7
3	Kaithu	0	0
4	Annadale	7	7
5	Summerhill	8	8
6	Totu	6	6
7	Majthai	6	6
8	Boileauganj	12	9
9	Kachighatti	8	7
10	Tutikandi	0	0
11	Nabha	4	4
12	Phagli	7	7
13	Krishna Nagar	4	4
14	RamBazar	26	21
15	Lower Bazar	13	7
16	Jakhu	14	13
17	Banmore	1	1
18	Engine Ghar	10	10
19	Sanjauli Chowk	16	16
20	Upper Dhalli	0	0
21	Lower Dhalli	0	0
22	Shanti Vihar	0	0
23	Bhatta Kuffar	0	0
24	Sangti	0	0
25	Malyana	0	0
26	Panthaghatti	0	0
27	Kasumpti	11	11
28	Chotta Shimla	16	16
29	Vikas Nagar	0	0
30	Kangnadhara	1	1
31	Patyog	12	11
32	New Shimla	0	0
33	Khalini	2	2
34	Kanlog	22	21
		227	208

Sr. No.	AROs	Wards Alloted	80+ and PWD	Total Polling in both days
1	SDM Urban	1 to 7	48	47
2	SDM Rural	8 to 14	61	52
3	AC to DC	15 to 21	54	47
4	Tehsildar Urban	22 to 28	27	27
5	Tehsildar Rural	29 to 34	37	35
	Total		227	208





## Annexure-XXIII

No. SML-LFA (MC Election)/2023- **790-96**  
Office of the Returning Officer (MC Shimla)-cum-  
Deputy Commissioner, Shimla, District Shimla

Dated : Shimla-171001, the

13<sup>th</sup> April 2023

### ORDER

In compliance to the directions issued by the State Election Commission, Himachal Pradesh vide letter No. SEC(F)2-6/2021-1642 dated 03-04-2023 and in exercise of powers vested in me under Rule 30(4) of H.P. Municipal Corporation (Election) Rules, 2012, I, hereby notify the polling stations in respect of 34 wards of Municipal Corporation Shimla as per **Annexure-A in English and Hindi** attached herewith for the General Elections to Municipal Corporation Shimla 2023.

(Aditya Negi, IAS)  
Returning Officer (MC Shimla)-cum-  
Deputy Commissioner, Shimla

Dated : **13/4/2023**

Endst. No. As above

Copy forwarded to :-

1. The Secretary, State Election Commission, Himachal Pradesh, Shimla-2
2. The Commissioner, Municipal Corporation Shimla for wide publicity and for pasting a copy of same in notice board of their office.
3. All AROs, MC Shimla Election 2023 for similar necessary action

Returning Officer (MC Shimla)-cum-  
Deputy Commissioner, Shimla

## Annexure-A

Sr. No.	Ward No. & Name	Number & Name of MC Polling Station	
1	1-Bharari	1/1	GHS Bharari
2		1/2	Sainik Rest House, Longwood Lower Floor (Eastern Part)
3		1/3	R.K.M.V Lakkar Bazaar
4		1/4	Satya Prakash DAV SSS (Eastern Part) Lakkar Bazar
5	2-Ruldu Bhatta	2/1	GMS Kufta Dhaar
6		2/2	O/o CPWD CGO Complex Longwood
7		2/3	GPS Ruldu Bhatta
8		2/4	GMS Shankli
9		2/5	Evening College Gandhi Bhawan Western Part
10		2/6	Evening College Gandhi Bhawan Eastern Part
11	3-Kaithu	3/1	GHS Lower Kaithu
12		3/2	GPS Lower Kaithu Lower Floor
13		3/3	Tara Hall School Darbhanga House Kaithu Lower Floor (Western part)
14		3/4	Tara Hall School Darbhanga House Kaithu Lower Floor (Eastern part)
15		3/5	Tara Hall School Darbhanga House Kaithu Lower Floor (Northern part)
16	4-Annadale	4/1	O/O S.E.HP.PWD 2nd Floor Balakwali Bhawan
17		4/2	O/O S.E. CPWD Kenedy Cottage Near Vidhan Sabha
18		4/3	GPS Annadale
19		4/4	GHS Annadale Lower Floor Eastern Part
20		4/5	GHS Annadale Lower Floor Western Part
21	5-Summerhill	5/1	Arts Block, H.P.U. Lower Storey Eastern Part
22		5/2	Arts Block, H.P.U. Lower Storey Western Part
23		5/3	GSSS Peace-Heaven Summer Hill Lower floor Middle Part
24		5/4	GSSS Peace-Heaven Summer Hill Lower floor Western Part
25		5/5	GSSS Peace-Heaven Summer Hill Lower floor Eastern Part
26		5/6	GPS Boileauganj
27	6-Totu	6/1	O/o Executive Engineer , HPSEB Ltd (SLDC) Yadgar
28		6/2	GSSS Totu -I
29		6/3	GSSS Totu - II
30	7-Majath	7/1	G.P.S.Majath.
31		7/2	Electricity Office Power House New Totu.
32		7/3	O/o Asstt, Ex. Engineer H.P. P.W.D. Totu.
33	8-Boileauganj	8/1	GPS Chakkar (Karedu)
34		8/2	GSSS Boileauganj Lower Storey (East) Part
35		8/3	GSSS Boileauganj Lower Storey (West part)
36	9-Kachighati	9/1	HP Printing Press, Time Office Shimla.
37		9/2	G.P.S Tara Devi - I
38		9/3	G.M.S. Kachighati.
39		9/4	G.P.S Tara Devi -II
40	10-Tutikandi	10/1	GPS Panjari
41		10/2	GSSS Tutikandi Lower Floor Eastern Part
42		10/3	GSSS Tutikandi Lower Floor (Western Part)
43	11-Nabha	11/1	Railway Employees Club Shimla



44		11/2	GSSS Phagli (Western part)
45		11/3	GPS Nabha
46		11/4	O/o Labour Bureau, GOI
47		11/5	GSSS Phagli (Eastern Part)
48		11/6	Central Agriculture Research Centre Garage Lower Phagli
49	12-Phagli	12/1	GPS Ram Nagar
50		12/2	Nehru Sanskrit College Phagli Lower Floor Shimla
51		12/3	O/o Director Primary Education H.P.
52		12/4	O/o Director Secondary Education H.P.
53	13-Krishnanagar	13/1	GHS Krishna Nagar(Eastern Part)
54		13/2	GHS Krishna Nagar (Western Part)
55		13/3	GSSS Lalpani (Boys) Lower Floor (Eastern Part)
56		13/4	GSSS Lalpani (Boys) Lower Floor (Western Part)
57		13/5	GSSS Lalpani (Boys) Lower Floor (Southern Part)
58		13/6	GPS Lalpani Eastern Part
59		13/7	GPS Lalpani (Western Part)
60	14-Ram Bazar Ganj	14/1	St. Thomas Sr. Sec. School
61		14/2	Arya Samaj Girls Sr. Sec.School
62		14/3	S.D. S.S. Ganj Bazaar
63		14/4	Nagar Nigam Store Bhawan Behind Sabzi Mandi
64		14/5	Office of Regional Manager HPMC Subzi Mandi First Floor
65		14/6	O/o Veterinary Public Health Officer (M.C) Sabzi Mandi
66		14/7	Building of State Council for Science, Technology & Environment First Floor Near old Industry Building
67	15-Lower Bazar	15/1	D.A.V. Primary School Middle Bazaar Lower Floor (Eastern Part)
68		15/2	D.A.V. Primary School Middle Bazaar Lower Floor (Western Part)
69		15/3	Office of HPTDC the Mall Shimla
70		15/4	Silai Kender Rani Jhansi Park
71		15/5	Daya Nand Sr. Sec. School Shimla
72	16-Jakhu	16/1	Kendriya Vidyalaya Jakhu Western Part
73		16/2	Kendriya Vidyalaya Jakhu Eastern Part
74		16/3	Office of Home Guard and Fire Service Station
75		16/4	GPS Jakhu Eastern Part
76		16/5	Govt. Primary School Jakhu Western Part
77	17-Benmore	17/1	O/o Distt Manager, SC & ST Development Corp. H.P., Narayan Villa Near Rahat Hotel
78		17/2	Govt. Sr. Sec. School Sanjauli Lower Floor (Eastern Part)
79		17/3	Himachal Bhawan Rest House Chotta Shimla
80	18-Engine Ghar	18/1	GSSS Sanjauli Lower Floor(Western Part)
81		18/2	GSSS Sanjauli Lower Block
82		18/3	Satya Prakash Memorial Model High School Engine Ghar (Right Block Lower Floor Southern Part)
83		18/4	Satya Prakash Memorial Model High School Engine Ghar (Northern Part Left Block)
84		18/5	Satya Prakash Memorial Model High. School Engine Ghar (Southern Part Left Block)



85		18/6	Govt. Primary School Engine Ghar, Sanjauli
86	19-Sanjauli Chowk	19/1	Govt. College Sanjauli BCA Block
87		19/2	Govt. College Sanjauli Old Art Block
88		19/3	GMS Chalaunthi Room No 1
89		19/4	GPS Sanjauli Jubbal Sarai Lower Floor (Eastern Part)
90		19/5	GPS Sanjauli Jubbal Sarai Lower Floor (Northern Part)
91		19/6	GPS Sanjauli Jubbal Sarai Lower Floor (Southern Part)
92	20-Upper Dhalli	20/1	MC Regional Office first Storey Dhalli
93		20/2	Office of Suptt. Eng. (Mech.) P.W.D. Dhalli
94	21-Lower Dhalli	21/1	Govt. Sr. Sec. School Dhalli
		21/1A	Govt. Sr. Sec. School Dhalli (Room No.1)
95		21/ 2	H.P. State Co-Operative Training Institute Mashobra
96		21/3	Himachal Pradesh Institute of Public Administration (HIPA) Dhalli
97	22-Shanti Vihar	22/1	H.P. PWD. Garage No. – 1 Near Tunnel.
98		22/2	H.P. PWD. Garage No. – 3 Near Tunnel.
99		22/3	H.P. PWD. Garage No. – 5 Near Tunnel.
100		22/4	GPS Frood
101	23-Bhatta Kuffar	23/1	HP PWD Work Shop – I Bhattakufer
102		23/2	HP PWD Work Shop – II Bhattakufer
103	24-Sangti	24/ 1	H.P.S.E.B. Block No. 16, Room No. 3, Housing Board Colony Sangti.
104		24/2	H.P.S.E.B. Block No. 16, Room No. 7, Housing Board Colony Sangti.
105		24/3	O/o Asst. Eng. Housing Board Sangti (East)
106		24/4	O/o Asst. Eng. Housing Board Sangti (West)
107		24/5	O/o Directorate of Horticulture Department Nav Bahar
108	25-Malyana	25/1	G.P.S. Malyana.
109		25/2	G.P.S. Jakha Navbahar - I
110		25/3	State Health & Family Welfare Training Institute Perimahahal – II
111		25/4	H.P.S.E.B. Distribution Bhandar Sub Station Malyana.
112	26-Panthaghati	26/1	Office of Executive Engineer Electricity Div-2 Block 8 first floor SDA complex Kasumpti
113		26/2	G.P. S. Panthaghati (Ground Floor)
114		26/3	GPS Panthaghati (1 <sup>st</sup> Floor)
115		26/4	Gram Panchayat Bhawan Purjarli.
116	27-Kasumpti	27/1	O/o Asstt. Eng. H.P.P.W.D. Kasumpti
117		27/2	Jammu Castle Bhawan Kasumpti.
118		27/3	State Health and Family Welfare Training Institute Parimahahal - I
119		27/4	Executive Engineer IPH Kasumpti-9 Drawing Section
120	28-Chotta Shimla	28/1	Tibetan School Principal Block Computer Room Chotta Shimla
121		28/2	Tibetan School First Floor, Chotta Shimla
122		28/3	Tibetan School Sports room Chotta Shimla
123		28/4	Tibetan School office Room Chotta Shimla
124		28/5	GPS Chotta Shimla (Western Part)
125		28/6	GPS Chotta Shimla (Eastern Part)
126		28/7	GSSS Chotta Shimla
127	29-Vikasnagar	29/1	SVM Him Rashmi Complex
128		29/2	G.H.S. Vikasnagar



		29/2A	G.H.S. Vikasnagar (Room No.2)
129		29/3	S.V.M. High School Vikas Nagar.( West)
130		29/4	S.V.M. High School Vikas Nagar. (East)
131		29/5	GPS Vikas nagar Ground Floor
132	30-Kangna Dhar	30/1	Directorate of Energy Office, Sector-4 Kangnadhar
133		30/2	State Pollution Control Board New Shimla.
		30/2A	State Pollution Control Board New Shimla 3 <sup>rd</sup> Floor parallel to road
134	31-Pateog	31/1	Community Center Bhawan 3 <sup>rd</sup> Floor, Sector- 2 New Shimla.
135		31/2	Himfed New Building New Shimla 2 <sup>nd</sup> floor (East).
136		31/3	Himfed New Building New Shimla 2 <sup>nd</sup> floor (West).
137	32-New Shimla	32/1	D.A.V. New Shimla (West)
138		32/2	G.P.S. New Shimla.
		32/2A	G.P.S. New Shimla (Room No. 2)
139	33-Khalini	33/1	O/o Divisional Forest Officer Mist Chamber Khalini
140		33/2	O/o Engineer-in-Chief HP, PWD Nigam Vihar (Eastern Part)
141		33/3	O/o Asstt. Executive Engineer (Elect) Khalini
142		33/4	Forest Rest House Khalini
143		33/5	GSSS Khalini
144		33/6	O/o Secretary Marketing Board Khalini
145	34-Kanlog	34/1	GSSS Portmore School
146		34/2	St. Edward Sr. Sec. School Lower Floor (Southern Part)
147		34/3	St. Edward Sr. Sec. School Lower Floor (Northern Part)
148		34/4	GPS Kanlog Lower Floor (North Part)
149		34/5	O/o Engineer-in-Chief HP, PWD Nigam Vihar (Western Part)

Returning Officer (MC Shimla)-cum-  
Deputy Commissioner, Shimla



## Final Report of 34 wards of Municipal Corporation Shimla 2023

Sr. No.	Name of Ward	Total Voters	Male Voters	Female Voters	Final Voter Turnout (EVM)			Total Ward wise %		
					Male	Female	Total	Male%	Female%	Total%
1	Bharari	2670	1438	1232	867	732	1599	60.3	59.4	59.9
2	Ruldu Bhatta	3813	2076	1737	1172	983	2155	56.5	56.6	56.5
3	Kaithu	2915	1566	1349	922	779	1701	58.9	57.7	58.4
4	Annadale	3076	1528	1548	906	938	1844	59.3	60.6	59.9
5	Summerhill	2605	1294	1311	919	882	1801	71.0	67.3	69.1
6	Totu	2536	1319	1217	830	780	1610	62.9	64.1	63.5
7	Majthai	1784	941	843	563	529	1092	59.8	62.8	61.2
8	Boileauganj	2133	1113	1020	713	655	1368	64.1	64.2	64.1
9	Kachighatti	2841	1515	1326	864	747	1611	57.0	56.3	56.7
10	Tutikandi	3079	1602	1477	993	927	1920	62.0	62.8	62.4
11	Nabha	2432	1263	1169	837	736	1573	66.3	63.0	64.7
12	Phagli	2740	1510	1230	883	779	1662	58.5	63.3	60.7
13	Krishna Nagar	3738	1946	1792	1213	1084	2297	62.3	60.5	61.4
14	RamBazar	2805	1657	1148	1067	673	1740	64.4	58.6	62.0
15	Lower Bazar	2344	1395	949	869	473	1342	62.3	49.8	57.3
16	Jakhu	1762	937	825	572	469	1041	61.0	56.8	59.1
17	Banmore	2485	1289	1196	776	736	1512	60.2	61.5	60.8
18	Engine Ghar	3246	1650	1596	875	792	1667	53.0	49.6	51.4
19	Sanjauli Chowk	3828	1997	1831	1030	978	2008	51.6	53.4	52.5
20	Upper Dhalli	1942	1065	877	728	656	1384	68.4	74.8	71.3
21	Lower Dhalli	2256	1158	1098	733	662	1395	63.3	60.3	61.8
22	Shanti Vihar	2498	1319	1179	823	734	1557	62.4	62.3	62.3
23	Bhatta Kuffar	1420	736	684	483	581	1064	65.6	84.9	74.9
24	Sangti	3861	2105	1756	1212	989	2201	57.6	56.3	57.0
25	Malyana	1166	650	516	420	361	781	64.6	70.0	67.0
26	Panthaghatti	2531	1346	1185	656	528	1184	48.7	44.6	46.8
27	Kasumpti	2861	1468	1393	785	753	1538	53.5	54.1	53.8
28	Chotta Shimla	3618	1958	1660	1243	993	2236	63.5	59.8	61.8
29	Vikas Nagar	4161	2128	2033	1182	1134	2316	55.5	55.8	55.7

30	Kangnadhhar	2078	1098	980	566	523	1089	51.5	53.4	52.4
31	Patyog	2776	1447	1329	751	696	1447	51.9	52.4	52.1
32	New Shimla	2657	1379	1278	760	701	1461	55.1	54.9	55.0
33	Khalini	3948	2108	1840	1280	1059	2339	60.7	57.6	59.2
34	Kanlog	3315	1759	1556	1011	839	1850	57.5	53.9	55.8
	<b>Total</b>	<b>93920</b>	<b>49760</b>	<b>44160</b>	<b>29504</b>	<b>25881</b>	<b>55385</b>	<b>59.29</b>	<b>58.60</b>	<b>58.97</b>

\_\_\_ 58.97 % \_\_\_


\_\_\_ 59.29 % \_\_\_

\_\_\_ 58.60 % \_\_\_

Total Polling Percentage

Male Voting Percentage

Female Voting Percentage

  
 ARO (MC Shimla)-cum-  
 Addl. District Magistrate (P),  
 Shimla, District Shimla