



**REPORT ON  
BY-ELECTIONS TO  
PANCHAYATI RAJ  
INSTITUTIONS  
AND  
URBAN LOCAL BODIES  
2022**



State Election Commission  
Himachal Pradesh




## **PREFACE**

The State Election Commission Himachal Pradesh has so far conducted six general elections to Panchayati Raj Institutions and Urban Local Bodies in the State. Since the system of local self government is dynamic and the status of representatives keeps on changing, it is imperative that the vacancies arising due to a variety of reasons in various Urban and Rural Local bodies of the State be filled in time, so that the people may not be deprived of their right of representation. Also, in absence of adequate representation at local level, various government schemes cannot be implemented and development work is hampered. Thus by-elections to casual vacancies throughout the State were conducted in the month of August, 2022 so that the vacancies arising on account of various reasons are filled swiftly.

This report aims to gather and document information on these by-elections in a consistent manner. This report is made keeping in mind the recurrent need of using election data by various stakeholders and I hope that this report will be helpful in achieving its desired outcome. I wish to take this opportunity to place on record appreciation for the sincerity displayed by all field officials to ensure smooth, fair and transparent conduct of these by-elections. Without their hard work and devotion to duty, it would not have been possible to conduct these elections. Special thanks are also due to the electorate and the contesting candidates for participating enthusiastically in this festival of democracy at the grass roots and making it a grand success. And of course, not to forget, the extremely knowledgeable and committed staff in the Commission Headquarters, without whose involvement and commitment, the elections would be difficult. They all deserve appreciation of the highest order.

Date: 22.09.2022  
Place: Shimla



(Anil Kumar Khachi)  
State Election Commissioner  
Himachal Pradesh





## Contents

<b>Sr. No.</b>	<b>Contents</b>	<b>Page Number</b>
<b>1.</b>	<b>Preparation for the Elections.</b>	<b>1</b>
<b>2.</b>	<b>Preparatory Activities carried out by the Commission</b>	<b>2</b>
<b>3.</b>	<b>Details of Casual Vacancies.</b>	<b>2</b>
<b>4.</b>	<b>Election Programme.</b>	<b>2</b>
<b>5.</b>	<b>Model Code of Conduct.</b>	<b>3</b>
<b>6.</b>	<b>Report on the Elections.</b>	<b>4</b>
<b>6.1</b>	<b>Nominations.</b>	<b>4</b>
<b>6.2</b>	<b>Unopposed Election.</b>	<b>5</b>
<b>6.3</b>	<b>Polling Stations.</b>	<b>5</b>
<b>6.4</b>	<b>Voter Turnout.</b>	<b>6</b>
<b>6.5</b>	<b>Educational Background of Elected Candidates.</b>	<b>7</b>
<b>6.6</b>	<b>Age Profile of Elected Candidates.</b>	<b>8</b>
<b>6.7</b>	<b>Results and Victory Margin.</b>	<b>9</b>
<b>6.8</b>	<b>Recount of Votes.</b>	<b>10</b>
<b>7.</b>	<b>By-Elections to Urban Local Body.</b>	<b>10</b>
<b>8.</b>	<b>General Election to Municipal Corporation Shimla</b>	<b>11</b>

## List of Tables

<b>Table No.</b>	<b>Subject</b>	<b>Page Number</b>
<b>I</b>	<b>District wise Electors.</b>	<b>1</b>
<b>II</b>	<b>Details of Casual Vacancies.</b>	<b>2</b>
<b>III</b>	<b>Comprehensive detail of by-election.</b>	<b>5</b>
<b>IV</b>	<b>District wise detail of Polling stations.</b>	<b>5</b>
<b>V</b>	<b>District wise Voting Percentage.</b>	<b>6</b>
<b>VI</b>	<b>Educational Background of Elected Candidates.</b>	<b>7</b>
<b>VII</b>	<b>Age Profile of Elected Candidates.</b>	<b>9</b>
<b>VIII</b>	<b>Margin of Victory of Elected Candidates.</b>	<b>10</b>



## 1) **Preparation for the Elections:**

- 1.1) Electoral Rolls are the basic document to conduct any election. The Commission had earlier updated the electoral rolls of the Panchayati Raj Institutions of the State with 1<sup>st</sup> January, 2022 as qualifying date. In view of the decision of the Commission to conduct by-elections to fill up to date vacancies in the Panchayati Raj Institutions of the State, it was decided to update the electoral rolls of these areas with 1<sup>st</sup> June, 2022 as qualifying date so that maximum number of eligible young voters may exercise their right to franchise. The date for the final publication of electoral rolls was fixed on or before 08<sup>th</sup> July, 2022. (Annexure-I) .The total number of electors wherein by-elections were conducted on 10<sup>th</sup> August, 2022 was as under:-

**Table I: District wise Electors**

<b>Sr. No.</b>	<b>District</b>	<b>No. of Electors</b>
1	Bilaspur	3625
2	Chamba	6107
3	Hamirpur	5121
4	Kangra	11601
5	Kinnaur	120
6	Kullu	2813
7	L&S	1461
8	Mandi	14040
9	Shimla	22952
10	Sirmaur	6641
11	Solan	5286
12	Una	2603
	<b>Total</b>	<b>82370</b>

## **2) Preparatory Activities carried out by the Commission**

### **2.1) Directions regarding Conduct of Elections**

**2.1.1)** The Commission issued detailed directions to all District Election Officers (Panchayats) regarding preliminary arrangements, arrangement of ballot boxes, nominations, disclosure of specified information, deposit of amount received from the candidates and others during elections, ballot papers, counting arrangements, maintenance of Law and Order, enforcement of the Model Code of Conduct etc vide letter dated 22<sup>nd</sup> December, 2020 (Annexure-II).

### **3) Details of Casual Vacancies**

**3.1)** There were a total 221 casual vacancies in the State across different Panchayati Raj Institutions. Post wise break up of these vacancies was as under:

**Table II: Details of Casual Vacancies**

Sr. No.	Office	No. of Vacancies
1.	Zila Parishad	1
2.	Panchayat Samiti	6
3.	Pradhan	14
4.	Up-Pradhan	18
5.	Ward Member	182
	<b>Total</b>	<b>221</b>

## **4) Election Programme**

**4.1)** After the final publication of the electoral rolls, the Commission issued the election programme on 14<sup>th</sup> July 2022 (Annexure-III). As per election programme, nominations were scheduled for 25<sup>th</sup>, 26<sup>th</sup> and 27<sup>th</sup> July, 2022. The scrutiny of nominations was directed to be carried out on 28th July, 2022, while withdrawal of nominations was permitted till 30th July, 2022. The list of contesting candidates was prepared and affixed on 30<sup>th</sup> July, 2022 immediately after the time for withdrawal was over. The list of polling stations was notified by 25<sup>th</sup> July 2022. The poll was scheduled to be held on 10<sup>th</sup> August, 2022. The Counting of votes for the posts of Ward Members, Up-Pradhan and Pradhan of Gram Panchayats was undertaken on the date of poll immediately after the close of poll at Gram Panchayat

Headquarters. Counting of votes for members Panchayat Samiti and Member Zila Parishad took place on 12<sup>th</sup> August, 2022 at respective Development Block Headquarters. The results of elections of Ward Members, Up-Pradhan and Pradhan of Gram Panchayat were declared on 10<sup>th</sup> August, 2022, while the result of elections to Panchayat Samiti Members was declared at Block Headquarters and of Member Zila Parishad at District Headquarters on 12<sup>th</sup> August, 2022.

**4.2) Election to Pradhan Gram Panchayat Sainj:** In the year 2020-21, during the general elections to Panchayati Raj Institutions in the State, the post of Pradhan Gram Panchayat Sainj Development Block Theog, District Shimla was notified as reserved for Other Backward Classes. But a CWP No. 6352 of 2020 was filed in the Hon'ble High Court of Himachal Pradesh with the prayer that there is not enough population of OBC in the said Panchayat to justify reservation for OBC. Accordingly elections could not be held along with other Panchayat elections. DC Shimla de-reserved the post after some enquiries and obtaining field reports. After the de-reservation, the Commission issued programme on 14<sup>th</sup> July, 2022 to fill up the post of Pradhan Gram Panchayat along with by-election scheduled to be conducted on 10<sup>th</sup> August, 2022 for several other casual vacancies across the State. But again a CWP No. 3490 of 2022 was filed in the Hon'ble High Court of Himachal Pradesh with the prayer to fill up the post from OBC Category. Accordingly, Hon'ble High Court of Himachal Pradesh issued order on 4<sup>th</sup> August, 2022 to conduct elections for the post of Pradhan afresh from amongst Other Backward Classes category candidates. In pursuance to the order of Hon'ble High Court, the Commission issued a fresh separate programme on 18<sup>th</sup> August, 2022 and conducted the poll on 14<sup>th</sup> September, 2022 and the result was also declared on 14<sup>th</sup> September, 2022 in the evening. All data/figures mentioned in this report include election to Pradhan GP Sainj.

## **5) Model Code of Conduct**

**5.1)** In order to conduct free, fair and independent elections, the Commission enforced the Model Code of Conduct as notified by this Commission on 3<sup>rd</sup> November, 2020 for the guidance and observance by all concerned vide Notification dated 14<sup>th</sup> July, 2022 (Annexure-IV). Directions were issued to all Election related officers and officials to ensure strict compliance with the Model code of conduct.

## **6) Report on the Elections:**

### **6.1) Nominations:**

**6.1.1)** A total of 4 nominations were filed for the single Zila Parishad Seat i.e. Jhakhri Ward No. 2 Zila Parishad in Shimla till the close of nominations. After scrutiny and withdrawal, 3 candidates were left in the fray.

**6.1.2)** 34 nominations were filed for the 6 Panchayat Samiti seats in districts of Chamba, Mandi, Shimla, Solan and Una. After scrutiny and withdrawal, 24 candidates were left in the fray.

**6.1.3)** For the 14 posts of Gram Panchayat Pradhan contested across the State, 74 nominations were filed till the close of nominations. After scrutiny and withdrawal, 54 candidates were left in the fray.

**6.1.4)** 18 posts of Gram Panchayat Up-Pradhan were to be contested across the State. 81 nominations were filed till the close of nominations. After scrutiny and withdrawals, only 40 candidates were left in the fray.

**6.1.5)** In addition to above, 182 ward member seats were to be contested across the State. Nominations were received for 174 wards and a total of 272 nominations were filed till the close of nominations. After scrutiny and withdrawals, 96 candidates were left in the fray.

However no nominations were received for 8 Wards. Out of these 8 wards, 3 wards i.e. Ward Member, Gram Panchayat Kasauli, Development Block Dharampur, Distt. Solan, Ward Member, Gram Panchayat Urla, Development Block Drang and Ward Member, Gram Panchayat Luhakhar, Development Block Balh, Distt. Mandi remained vacant after the ensuing by-elections although electors of these wards had elected their representatives during the general elections held in January 2021. However, electors of one ward each of Gram Panchayat Gharna and Chilga, Development Block Dehra, and three wards of Gram Panchayat Pargour Development Block Rait are boycotting the election process since January 2021 due to certain grievances. The State Election Commission, Himachal Pradesh vide its letter dated **10<sup>th</sup> December, 2021, 03<sup>rd</sup> February, 2022, 28<sup>th</sup> May, 2022 and 30<sup>th</sup> June, 2022** had requested the Government of HP to carry out an awareness campaign in these

wards and persuade the residents of these wards to participate in the grass root level democratic process but the impasse still continues.

## 6.2) Unopposed Election

6.2.1) Out of the 6 Panchayat Samiti Wards going for election, one member of Takoli ward of Panchayat Samiti Development Block Bangana, District Una was elected unopposed. Similarly, out of 18 Vacancies of Panchayat Up-Pradhan, 5 Up-Pradhans were elected Unopposed. In addition to this, out of 174 Panchayat Ward Members for which nominations were filed, 133 members were elected unopposed. Thus 76.44% of the total vacancies of Panchayat Ward Members were filled up with consensus and no voting was necessary.

**Table III: Comprehensive detail of by-election.**

Sr. No.	Name of Post	No. of Vacancies	No. of Vacancies where no Nominations were filed.	No. of Unopposed elections	No. of Contested vacancies
1	Zila Parishad	1	0	0	1
2	Panchayat Samiti Wards	6	0	1	5
3	Gram Panchayat Pradhan	14	0	0	14
4	Gram Panchayat Up-Pradhan	18	0	5	13
5	Panchayat Wards	182	8	133	41
	<b>Total</b>	<b>221</b>	<b>8</b>	<b>139</b>	<b>74</b>

## 6.3 ) Polling Stations

6.3.1) A total of 310 polling booths were set up for by-elections to Panchayati Raj Institutions of Himachal Pradesh. A detail of district wise polling stations is mentioned in the table below:-

**Table IV: District wise detail of Polling stations**

Sr. No.	Name of District	Total No. of Polling Stations
1	Hamirpur	18
2	Mandi	35
3	Shimla	97
4	Lahaul and Spiti	10
5	Kullu	10
6	Kangra	39
7	Sirmaur	23
8	Bilaspur	12
9	Solan	18
10	Kinnaur	1
11	Chamba	36
12	Una	11
	<b>Total</b>	<b>310</b>

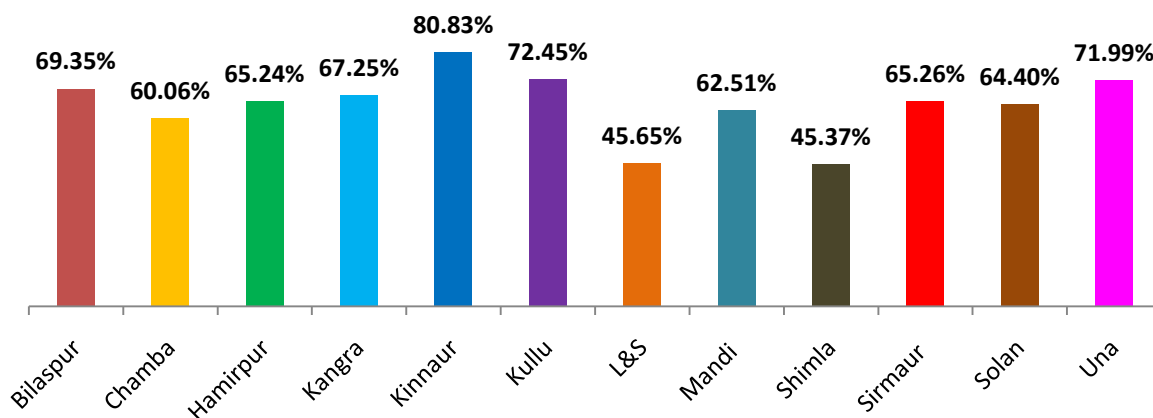
## 6.4) Voter Turnout

**6.4.1)** Out of the 82370 voters registered for these by-elections, 48929 came out to cast their vote, which means a 59.40% voter turnout. Out of the total votes polled, 24235 were accounted for by female voters, contributing to 49.53% of the total votes polled. Highest polling took place in District Kinnaur with 80.83% voting, while the lowest voter turnout was 45.37% in district Shimla, where election to one post of Zila Parishad was held. The district wise details of total voters as well as the number of votes cast by male and female voters is given in the next table:

**Table V: District wise Voting Percentage**

Sr. No.	District	Total No. of Voters	At the end of Poll			
			Votes Polled			Vote%
			Male	Female	Total	
1	Bilaspur	3625	1213	1301	2514	69.35%
2	Chamba	6107	1971	1697	3668	60.06%
3	Hamirpur	5121	1830	1511	3341	65.24%
4	Kangra	11601	3718	4084	7802	67.25%
5	Kinnaur	120	45	52	97	80.83%
6	Kullu	2813	1062	976	2038	72.45%
7	L&S	1461	349	318	667	45.65%
8	Mandi	14040	4039	4738	8777	62.51%
9	Shimla	22952	5567	4846	10413	45.37%
10	Sirmaur	6641	2297	2037	4334	65.26%
11	Solan	5286	1742	1662	3404	64.40%
12	Una	2603	861	1013	1874	71.99%
	<b>Total</b>	<b>82370</b>	<b>24694</b>	<b>24235</b>	<b>48929</b>	<b>59.40%</b>

**Figure 1: District Wise Voting Percentage**





### **6.5) Educational Background of Elected Candidates:**

**6.5.1)** The winning candidate from the sole Zila Parishad seat which went to poll is a Senior Secondary School pass-out (12<sup>th</sup> pass). Out of the 6 Panchayat Samiti Ward members elected, one member is a Post-Graduate, one member is a graduate, 2 members are senior secondary school pass outs (12<sup>th</sup> pass) one is a matriculate (10<sup>th</sup> pass) while one member has not completed his matriculation.

**6.5.2)** Out of 14 elected Gram Panchayat Pradhans, one pradhan has not completed matriculation. 7 pradhans are matriculates while 3 pradhans have completed their senior secondary schooling. One elected GP pradhan is a graduate while two of them are Post-Graduates.

**6.5.3)** Out of the 18 Gram Panchayat Up-Pradhans who were elected, 3 of them have not completed their matriculation. However 9 of them have done their matriculation, while another 4 Up-pradhans have completed their senior secondary schooling. Remaining 2 elected Up Pradhans are Graduates.

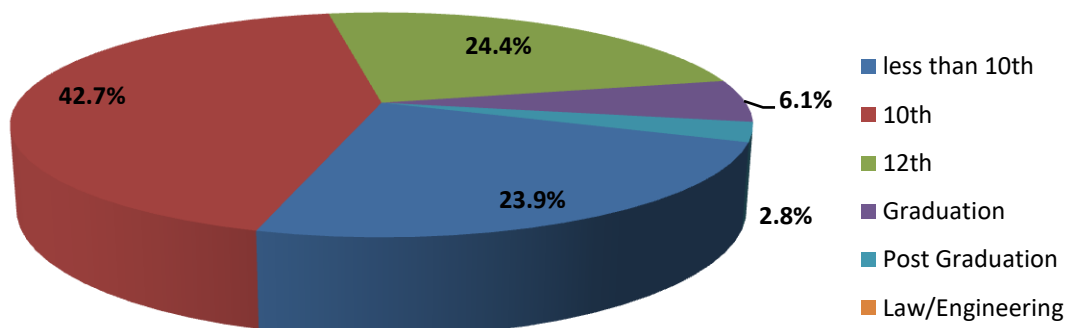
**6.5.4)** 174 Panchayat Ward member vacancies attracted nominations and were contested. 46 of the elected ward members have not completed their matriculation, 74 GP ward members are matriculates while another 42 have completed their senior secondary schooling. 9 of the elected Ward members are graduates, while another 3 are post-graduate.

**6.5.5)** Out of the total 213 casual vacancies filled, 42.7% seats are filled by matriculates while 24.4% seats are filled by members who have completed their senior secondary schooling. However 23.9% of the elected members have not completed their matriculation. Only 6.1% are graduates and 2.8% are Post Graduates.

**Table VI: Educational Background of Elected Candidates**

<b>Sr. No.</b>	<b>Office</b>	<b>Less than Matric-ulation</b>	<b>Matric-ualtes</b>	<b>12th</b>	<b>Graduation</b>	<b>Post Graduation</b>	<b>Law/Engineer- ing</b>
1	Zila Parishad	0	0	1	0	0	0
2	Panchayat Samiti Wards	1	1	2	1	1	0
3	Gram Panchayat Pradhan	1	7	3	1	2	0
4	Gram Panchayat Up-Pradhan	3	9	4	2	0	0
5	Panchayat Wards	46	74	42	9	3	0
	<b>Total</b>	<b>51</b>	<b>91</b>	<b>52</b>	<b>13</b>	<b>6</b>	<b>0</b>
	<b>Percentage</b>	<b>23.9%</b>	<b>42.7%</b>	<b>24.4%</b>	<b>6.1%</b>	<b>2.8%</b>	<b>0.0%</b>

**Figure 2: Educational Background of Elected Candidates**



#### **6.6) Age Profile of Elected Candidates:**

**6.6.1)** The age of the sole elected Zila Parishad member is between 41 to 50 years. Out of the 6 Panchayat Samiti members, age of 3 members is between 41-50 years of age. One Panchayat Samiti member is between 21-30 years of age. Of the remaining two, one member is between 31-40 years of age while the other is between 51-60 years of age.

**6.6.2)** Out of 14 elected Gram Panchayat Pradhans, 7 pradhans are aged between 41-50 years, 4 pradhans have their age between 31-40 years and the age of another 2 pradhans falls between 51-60 years. Only one GP pradhan is more than 60 years of age.

**6.6.3)** Out of the 18 Gram Panchayat Up-Pradhans, 7 are aged between 31-40 years, 6 have their age between 41-50 years and 3 Up-Pradhans are aged between 51-60 years. Only one Up-Pradhan is aged between 21-30 years while one elected Up-Pradhan is more than 60 years of age.

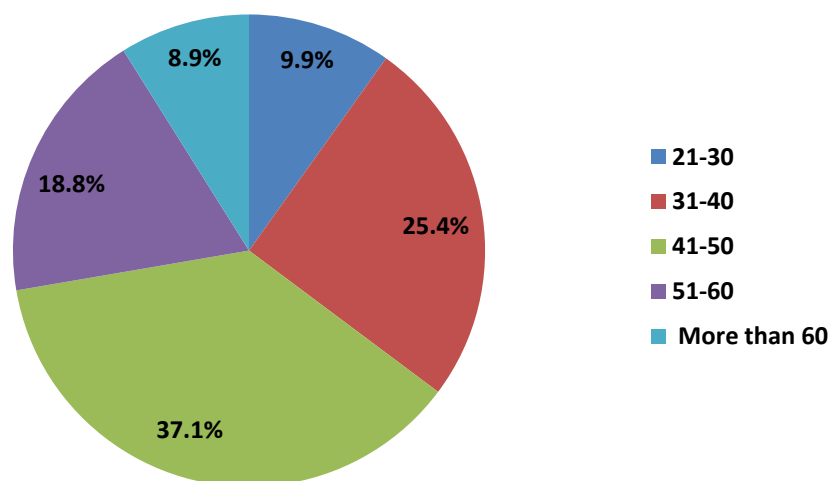
**6.6.4)** Out of the 174 elected Gram Panchayat ward members, 62 fall in the age bracket between 41-50 years & 42 have their age between 31-40 years. 34 of them are aged between 51-60 years, 19 members are between 21-30 years of age and 17 ward members are more than 60 years old.

**6.6.5)** Overall, out of the 213 elected members, 37.1% of the representatives belong to the age group between 41-50 years, 25.4% are aged between 31-40 years, while another 18.8% are of age between 51-60 years. Elected members belonging to 21-30 years age group and more than 60 years old have the least representation, which is around 9 percent each.

**Table VII: Age Profile of Elected Candidates**

Sr. No.	Office	21-30 years	31-40 years	41-50 years	51-60 years	More than 60
1	Zila Parishad	0	0	1	0	0
2	Panchayat Samiti Wards	1	1	3	1	0
3	Gram Panchayat Pradhan	0	4	7	2	1
4	Gram Panchayat Up-Pradhan	1	7	6	3	1
5	Panchayat Wards	19	42	62	34	17
	<b>Total</b>	<b>21</b>	<b>54</b>	<b>79</b>	<b>40</b>	<b>19</b>
	<b>Percentage</b>	<b>9.9%</b>	<b>25.4%</b>	<b>37.1%</b>	<b>18.8%</b>	<b>8.9%</b>

**Figure 3: Age profile of Elected Candidates**



## **6.7) Results and Victory Margin**

**6.7.1)** Counting of votes with respect to Pradhans, Up-Pradhan and Ward Members was undertaken on 10.08.2022 on the day of poll itself, whereas counting of votes with respect to member Panchayat Samiti and member Zila Parishad was undertaken on 12.08.2022

**6.7.2)** There was by-election for one member of Zila Parishad Shimla for Ward No. 2 Jhakhri wherein victory margin was 472 votes. Out of 6 Panchayat Samiti Members, one member was elected unopposed, 1 candidate won by a margin of less than 10 votes, 2 won by margin of votes between 10-100 and 2 candidates won by more than 100 votes. Among the 14 Gram Panchayat Pradhans vacancies where elections were held, one candidate won by less than 10 votes, 8 candidates won by margin of votes between 10-100 and 5 Gram Panchayat Pradhan

won by margin greater than 100 votes. For the 18 vacancies of Gram Panchayat Up-Pradhan, 5 were elected unopposed, whereas polling was held for 13 seats. One candidate won by less than 10 votes, 5 candidates won by margin of votes between 10-100 and 7 candidates won by margin of votes more than 100. For 182 vacancies of Gram Panchayat Ward Member, 133 were elected unopposed and for 8 seats no nominations were filed. Out of the 41 seats wherein elections were held, 15 candidates won by less than 10 votes, 25 candidates won by margin of votes between 10-100 and only one candidate won by more than 100. Margin of victory for different posts are given in the table below:-

**Table VIII: Margin of Victory of Elected Candidates**

Sr.No.	Office	Margin of Victory (Votes)		
		<10	10-100	>100
1	Zila Parishad	0	0	1
2	Panchayat Samiti Wards	1	2	2
3	Gram Panchayat Pradhan	1	8	5
4	Gram Panchayat Up-Pradhan	1	5	7
5	Panchayat Wards	15	25	1
	<b>Total</b>	<b>18</b>	<b>40</b>	<b>16</b>

**6.8) Recount of Votes:** Recount of votes was carried out for 2 wards of Panchayat Samiti (One ward each in Panchayat Samiti Rohru of District Shimla and Dharampur of District Mandi) and the result in both the wards remained unaltered after recount.

## **7) By-Elections to Urban Local Body:**

**7.1)** In addition to above, Ward No. 5 in Purana Bazar of Nagar Panchayat Karsog, District Mandi was vacant due to resignation of the member. The Commission issued Election Programme to conduct by-election to the said ward on 18<sup>th</sup> July, 2022 (Annexure-V). As per election programme, nominations were scheduled to be filed on 25<sup>th</sup>, 26<sup>th</sup> and 27<sup>th</sup> July, 2022. The scrutiny of nominations was directed to be carried out on 28<sup>th</sup> July, 2022, while withdrawal of nominations was permitted till 30<sup>th</sup> July, 2022. The list of contesting candidates was prepared and affixed on 30<sup>th</sup> July, 2022 immediately after the time for withdrawal was over. The list of polling stations was notified by 25<sup>th</sup> July 2022. The poll was scheduled to be held on 10<sup>th</sup> August, 2022 between 8:00 AM to 4:00 PM. The Counting of

votes for the posts of Member Nagar Panchayat was undertaken on the date of poll immediately after the close of poll at Nagar Panchayat Headquarters. The winning candidate is 68 years old and has studied up to Senior Secondary School. The results of elections of Member Nagar Panchayat were declared on 10<sup>th</sup> August, 2022 wherein victory margin was 39 votes.

## **8) General Election to Municipal Corporation Shimla:-**

**8.1)** After the enactment of 74th Amendment in the Constitution of India, the 6<sup>th</sup> General Election to Municipal Corporation Shimla was due before 18<sup>th</sup> June, 2022. The Commission issued programme for Delimitation and Reservation of wards of Municipal Corporation Shimla on 2<sup>nd</sup> February, 2022 (Annexure-VI). The delimitation of wards was scheduled to be finalized on or before 9<sup>th</sup> March, 2022 and reservation was to be done on or before 11<sup>th</sup> March, 2022. The Commission issued directions to Deputy Commissioner-cum-Returning Officer Shimla on 22<sup>nd</sup> February, 2022 (Annexure-VII) to fix and publish the polling stations in respect of all wards of Municipal Corporation Shimla on or before 15<sup>th</sup> March, 2022. The appeals against the orders of the Deputy Commissioner were dismissed by the Divisional Commissioner Shimla vide his orders dated 8<sup>th</sup> March, 2022. Accordingly, the Deputy Commissioner Shimla finalized the delimitation of wards vide his orders dated 9<sup>th</sup>, March, 2022 (Annexure-VIII). Accordingly, the Commission notified the delimitation of wards for Municipal Corporation Shimla in the Official gazette on 10<sup>th</sup> March, 2022 (Annexure-IX).

**8.2)** In the meantime, two CWPs were filed in the Hon'ble High Court of Himachal Pradesh where in one of the petitions filed by Ms. Simi Nanda delimitation of Nabha, Phagli and Tutikandi Wards was challenged, and in another petition filed by Sh. Rajeev Thakur, delimitation of Summerhill and Boileuganj wards was challenged. On 15<sup>th</sup> March, 2022 Hon'ble High Court of Himachal Pradesh ordered to maintain the status quo in respect of wards of Municipal Corporation Shimla. On 5<sup>th</sup> April, 2022 the Commission filed an application under Section 151 of CPC before the Hon'ble High Court seeking clarification/modification in the stay order, with the request to allow the Commission to go ahead with the delimitation/election process qua other wards where no challenge had been made against the delimitation order, or in the alternative sought vacation/modification of stay order. But the Commission's request did not find favour with the Hon'ble High Court of Himachal Pradesh.

**8.3)** On 26<sup>th</sup> May, 2022 the Commission received a judgement pronounced by the Hon'ble Supreme Court of India on 10<sup>th</sup> May, 2022 in Writ Petition (Civil) No. 278 of 2022 titled as Suresh Mahajan Vs State of Madhya Pradesh, wherein it was directed that owing to the Constitutional mandate, conduct of elections to install the newly elected body in concerned local cell of Government cannot brook delay. On 30<sup>th</sup> May, 2022 the Commission filed another application under Section 151 of CPC before the Hon'ble High Court placing on record the judgement passed by the Hon'ble Supreme Court of India in Suresh Mahajan Vs State of Madhya Pradesh.

**8.4)** On 3<sup>rd</sup> June, 2022 the Hon'ble High Court of Himachal Pradesh disposed off both the petitions and directed the Deputy Commissioner Shimla to hear the objections filed by the petitioners afresh in accordance with the law. On 24<sup>th</sup> June, 2022 the Deputy Commissioner, Shimla passed order with regard to delimitation of Nabha and Summerhill wards. On 26<sup>th</sup> June, 2022 the Commission filed a caveat before the Hon'ble High Court of Himachal Pradesh with the request that stay may not be granted in this matter if the earlier writ petitioners approaches the Hon'ble High Court, keeping in view the orders by the Hon'ble Supreme Court of India in Suresh Mahajan Vs State of Madhya Pradesh. On 28<sup>th</sup> June, 2022. Both the objectors filed appeals before the Divisional Commissioner, Shimla. On 8<sup>th</sup> July, 2022 the Divisional Commissioner, Shimla disposed off both the appeals.

**8.5)** On the same day i.e. 8<sup>th</sup> July, 2022, the Commission issued programme for updating the electoral rolls in respect of 5 wards so that elections to Municipal Corporation, Shimla may be conducted as soon as possible because the term of elected body of Municipal Corporation Shimla had already expired on 18<sup>th</sup> June, 2022.

**8.6)** On 11<sup>th</sup> July, 2022, Ms. Simi Nanda and Sh. Rajeev Thakur filed CWPs No. 4574 and 4579 respectively, again challenging the delimitation of Nabha, Phagli, Tutikandi, Summerhill and Boileuganj wards. On 12<sup>th</sup> July, 2022 Hon'ble High Court again granted the stay. On 14<sup>th</sup> July, 2022 the Commission filed an application before the Hon'ble High Court to vacate the stay granted in the above mentioned CWPs and allow the Commission to continue with the preparation of electoral rolls in these 5 wards. The matter was listed on 21<sup>st</sup> July, 2022 and the Hon'ble High Court directed the matter to be listed again on 16<sup>th</sup> August, 2022. The matter was listed on 16<sup>th</sup> August, 2022 when the learned Advocate General requested the Hon'ble Court to adjourn the matter. Accordingly the Hon'ble Court adjourned the matter and ordered to list the matter after two weeks.

**8.7)** In the meantime, the Commission approached the Hon'ble Supreme Court of India through Special Leave Petitions, which were registered on 10<sup>th</sup> August, 2022 in the registry of the Hon'ble Apex Court. Hon'ble Supreme Court of India heard the matter on 29<sup>th</sup> August, 2022 and ordered as under:-

*“that in terms of the orders which are presently under challenge, the matter had appeared before the High Court on 16.08.2022 but at the request of learned Advocate General, the matter was adjourned for two weeks.*

*In view of these circumstances, we list these special leave petitions on 26.09.2022*

*In the meantime, we request the High Court to consider taking up the matter as early as possible in accordance with law.”*

**8.8)** Accordingly, the State Election Commission mentioned the order passed by the Hon'ble Supreme Court of India in the matter and the Hon'ble High Court of Himachal Pradesh pleased to heard the matter on 21.09.2022. Hon'ble High Court has again remanded back the delimitation order passed by the Deputy Commissioner, Shimla to consider it again in accordance of law.

**8.9)** In view of repeated litigations and remanding back the delimitation order in respect of above mentioned five wards of Municipal Corporation Shimla, the Commission is not in a position to prepare the Electoral Rolls of these wards and conduct the elections to Municipal Corporation Shimla.

**8.10)** The Commission would like to emphasize the following points:

1. The residents of the Gram Panchayats, who are boycotting the elections, need to be counselled & persuaded at the level of Government to participate in the democratic process and their grievances need to be resolved expeditiously through pro-active stakeholder discussions.
2. The elections to the Municipal Commission Shimla cannot be conducted by the Commission in spite of its best efforts, unless the various legal challenges to the delimitation of Municipal Corporation Shimla are settled.

3. The elections to Legislative Assembly of the State are also due in the last quarter of this year and the Election Commission of India (ECI) has started preparations in this regard. The electoral rolls of Assembly Constituencies are scheduled to be finally notified on 10<sup>th</sup> October, 2022 and thereafter ECI can enforce Model Code of Conduct at any time. Since election machinery is the same therefore elections to Municipal Corporation Shimla can only be conducted after the process for elections to constitute Legislative Assembly of the State is over.



# ***ANNEXURES***



## ANNEXURE-I



## राज्य निर्वाचन आयोग हिमाचल प्रदेश

## STATE ELECTION COMMISSION HIMACHAL PRADESH

आर्म्सडेल, शिमला-171002 Armsdale, Shimla-171002 Tel. 0177-2620152, 2620159, 2620154, Email: secysec-hp@nic.in

No. SEC(F)1-28/2021-

dated the

9<sup>th</sup> May, 2022NOTIFICATION

Whereas the State Election Commission had procured the data of the Electors from the Election Commission of India with 01.01.2022 as qualifying date and this data was made available on Electoral Rolls Management System (ERMS) software ;

And whereas this Commission vide its letter of even No. dated 9<sup>th</sup> May, 2022 had fixed a schedule for mapping of Polling Stations, Sections, Electors, verification of Part I and Integration of Part I and Part II of the Working Copy of the Electoral Roll for generating the preview copy of the draft Electoral Roll;

Therefore, the State Election Commission in exercise of the powers vested in it under Article 243K and 243ZA of the Constitution of India, Section 160 of the HP Panchayati Raj Act, 1994 and Section 281 of the HP Municipal Act, 1994 read with Rule 12 of the HP Panchayati Raj (Election) Rules, 1994, Rule 14 of HP Municipal Election Rules, 2015 do hereby issue the following schedule for updation of electoral rolls in the State :-

1.	Publication of electoral rolls in draft	03.06.2022
2.	Period for lodging claims and objections before the Revising Authority	04.06.2022 to 13.06.2022
3.	Period for deciding claims and objections by the Revising Authority	Within ten days from the filing of claims and objections
4.	Period for filing appeals before the Appellant Authority	Within seven days from the order passed by the Revising Authority
5.	Period for deciding appeals by the Appellant Authority	Within seven days from the filing of appeal
6.	Final publication of Electoral Rolls	On or before 08 <sup>th</sup> July, 2022

Further the State Election Commission hereby notifies 1<sup>st</sup> June 2022 as qualifying date to determine the eligibility of an elector for registration in the electoral roll as required under Rule 14(e) of the HP Panchayati Raj Election Rules, 1994 and Rule 17 (a) of the HP Municipal Election Rules, 2015.

The Claims and Objections will have to be filed by the person individually or sent by registered post or by a person authorised by him in writing in this behalf. After the claims/objections and appeals received during the period have been decided, the District Election Officer (Panchayat)/ Electoral Roll Registration Officer as the case may be, shall cause the Draft Electoral Rolls to be corrected through ERMS software in accordance with the orders passed by the Revising/ Appellant Authorities.

Thereafter, the District Election Officer (Panchayats)/ Electoral Registration Officer as the case may be, shall issue notice of final publication of Electoral Rolls as per programme notified by the Commission. The finally published electoral rolls shall be uploaded on the official website of the Commission.

As soon as the notice of final publication is issued by the District Election Officer (P)/ Electoral Roll Registration Officer, as the case may be, the intimation of the same may be sent to the Commission immediately through E-mail followed by confirmation by post. Thereafter, fifteen copies of the electoral roll shall printed in respect of each ward for which by-elections are due in near future. The soft copy of finalized electoral roll should be kept in the record alongwith one hard copy.

The relevant provisions of Rules ibid for preparation of the said electoral rolls and the timelines stipulated to be adhered to strictly.


Kindly acknowledge receipt and pay personal attention.

By Order  
State Election Commissioner  
Himachal Pradesh

## SEC-HP-F001(28)/1/2021-IT-HP STATE ELECTION COMMISSION

No. SEC(F)1-28/2021- 1679-80 dated the 25<sup>th</sup> May, 2022


1. The Secretary to H/E the Governor of Himachal Pradesh.
2. The Principal Secretary to the Hon'ble Chief Minister Government of H.P.

  
 (Surjeet Singh Rathore)  
 Secretary  
 State Election Commission  
 Himachal Pradesh.

No. SEC(F)1-28/2021- 1681-1942 dated the 25<sup>th</sup> May, 2022

Copy to the following with the request to ensure that the aforesaid programme is implemented in letter and spirit :-

1. The Chief Secretary, Government of Himachal Pradesh.
2. The Principal Private Secretary to the Hon'ble Chief Minister Govt. of H.P.
3. The Addl. Chief Secretary (PR) Government of Himachal Pradesh
4. The Principal Secretary (Urban Development) Govt. of Himachal Pradesh.
5. The Director Panchayati Raj Department HP Shimla-9.
6. The Director Urban Development Department Government of HP Shimla-2.
7. All the District Election Officers-cum-Deputy Commissioners Himachal Pradesh
8. The Director, Information and Public Relation Department Shimla for wide publicity.
9. Director AIR/ Doordarshan, Shimla-4 for wide publicity.
10. All the Electoral Registration Officer-cum-Sub-Divisional-Officers Himachal Pradesh.
11. All the Assistant District Election Officers-cum-District Panchayat Officers Himachal Pradesh.
12. All the Assistant Electoral Registration Officers-cum-Block Development Officers Himachal Pradesh
13. All the Executive Officers/Secretaries Municipalities in HP.
14. E-Gazette.
15. Website.
16. Guard File.

  
 (Surjeet Singh Rathore)  
 Secretary  
 State Election Commission  
 Himachal Pradesh.





ANNEXURE-II

Election Matter  
Urgent/Time Bound



राज्य निर्वाचनआयोगहिमाचलप्रदेश

STATE ELECTION COMMISSION HIMACHAL PRADESH

आर्मसडेल,शिमला-171002,Armsdale,Shimla-171002 Tel. 0177-2620152,2620159,2620154 Fax. 2620152

No.SEC (F)-1/2019-8215-8409

Dated the

22<sup>th</sup> December, 2020

To

All the Distt. Election Officers (Panchayat)-cum-  
Deputy Commissioners,  
(except Lahaul&Spiti )  
Himachal Pradesh.

**SUBJECT: CONDUCT OF ELECTION TO PANCHAYATI RAJ  
INSTITUTIONS -- DIRECTIONS THEREOF.**

Sir,

I am directed to convey for your guidance and compliance the following directions for ensuring proper, timely and smooth conduct of general elections to Panchayati Raj Institutions of all Districts except Development Block Keylong of District Lahaul&Spiti to be held as per programme issued by the Commission.

1. **PRELIMINARY ARRANGEMENTS:** The Commission has issued the Election Programme for the conduct of general elections-2020 vide Notification dated 21.12.2020. You have to make all preparatory arrangements within a short time. It is presumed that the list of staff to be deployed for this purpose has been prepared by now. If not, the same would need to be initiated immediately. You are advised to chalk-out a programme for imparting training to the Returning Officers/Assistant Returning Officers who shall be responsible for receipt of nominations, scrutiny of nomination papers, preparing list of contesting candidates, allotment of symbols and finally counting and declaration of results. The polling personnel may be given at least three rehearsals including the day fixed for collection of material for polling.

2. **ARRANGEMENT FOR BALLOT BOXES:-** It is presumed that by now you may have made the arrangements for collection of ballot boxes from State of Uttarakhand and

Rajasthan as intimated to you by the Commission vide its letter no. SEC(F)10-3/2020-5478 and 5493, dated 7<sup>th</sup> December, 2020.

There are two sizes of ballot boxes therefore, while distributing ballot boxes care should be taken that bigger boxes are provided to the Panchayats where numbers of electors are comparatively higher, smaller boxes can be used for Panchayat Samiti and Zila Parishad elections as two ballot papers pertaining to these offices will be inserted in one box and three ballot papers pertaining to Gram Panchayats will be inserted in one box therefore, bigger box should be used for the elections of Gram Panchayats.

3. **NOMINATION :** Nominations for the office of Ward Member, Up-Pradhan and Pradhan of Gram Panchayat shall be received at the Panchayat headquarters, for Members of Panchayat Samiti at the Tehsil/Block Headquarter and for Members of Zila Parishad at the Sub-Divisional/District Headquarters as the case may be. The choice of officers to be appointed as Returning Officers/Assistant Returning Officers for the conduct of elections is left to the best judgment of District Election Officers (Panchayat). However, Assistant Returning Officers may be of a reasonable rank such as Principal/Headmaster/Lecturer of Government Senior Secondary School/Govt. High School/Govt. Middle School and Assistant Engineer/Junior Engineer/Extension Officer, etc. Since, this task involves great responsibility and need to be handled with circumspection and knowledge, **an Official appointed on election duty should normally be deployed in a Panchayat other than the one which he belongs to or where he is currently stationed but should be within the same block.** The Returning Officers/Assistant Returning Officers would be responsible for counting of votes also; therefore, they should be required to fully acquaint themselves with the relevant provisions of the Acts and Rules of the subject. The appointment of Returning Officers/ Assistant Returning Officers / Presiding Officers/Polling Officers may be confirmed to the Commission as soon as the same are made.

Presiding Officers and Polling Officers may be classified on the basis of scale of pay/grade pay, their post and rank. As far as possible, Gazetted Officers be deployed as Presiding Officers failing which officials who is working in supervisory capacity only may be deployed as Presiding Officers. The Presiding Officers should be of higher scale/grade in comparison to other Polling Officers of a polling party.



4. **DISCLOSURE OF SPECIFIED INFORMATION:** As you are aware that the Commission has framed Regulations namely "**The Himachal Pradesh Panchayats and Municipalities Elections (Disclosure of Specified information by the Candidate) Regulations, 2004**", according to which every candidate seeking election to the office of Member, Up-Pradhan and Pradhan of a Gram Panchayat shall submit the specified information in the **Annexure-I** as per rule 5 of the said regulation in the form of **an affidavit or a declaration**. Every person seeking election to Panchayat Samiti and Zila Parishad shall submit the same information, as per rule 4 read with sub-rule 2 of the regulation, in the form of **an affidavit** duly attested by Magistrate or Notary Public or Oath Commissioner. Forms in respect of Annexure-I, already stand supplied to you and is required to be issued along with the Nomination Form to the contesting candidates. Therefore, please ensure that the said **Annexure-I** is attached to each nomination paper so that every contesting candidate should get complete set of nomination papers.

5. **DEPOSIT OF AMOUNT RECEIVED ON ACCOUNT OF VARIOUS RECEIPTS DURING THE ELECTIONS:** While imparting the training to Returning Officers/Assistant Returning Officers, you are requested to bring it to their notice that while discharging their duty as Returning Officer/Assistant Returning Officer they will receive various amounts such as on account of sale of voter lists, amount of forfeited security and amount on account of challenging of identity of a voter etc. The amount so received shall be deposited in the following Receipt Head of Accounts:

**Major Head:-** 0070-Other Administrative Services-02-Election 101-Sale proceeds for election Forms and documents-02-Sale proceeds for election Forms and documents by State Election Commission.

As far as security money is concerned, the Assistant Returning Officer shall deposit the forfeited security money with the Returning Officer concerned immediately and it will be responsibility of Returning Officer only to deposit the forfeited security money in the Govt. Treasury immediately after receipt of such amount from Assistant Returning Officer in the following receipt Head:

**Major Head:** 0070-Other Administrative Services-02-Election 104-Fee fines foreitures-02-Fee fine forfeiture by State Election Commission.

Any miscellaneous amount received during the election shall be deposited in the following receipt head:-

**Major Head:** 0070-Other Administrative Services-02-Election 800-other receipt-03  
Misc. receipt by State Election Commission.

The Returning Officer will send all the Challans in original alongwith used and unused receipt books issued to him and a summary of amount received (receipt book wise) to the Districts Election Officer (Panchayat) and retain a copy of the same with him for his record. The proforma for sending summary is as under:

S. No.	Sr. No. of receipt book	Total receipts issued from a book	Amount	Total blank receipts in a book	Full blank receipt books in total (Unused books)	Detail, if any

**Note:** Even if no receipt is issued from a receipt book it has to be mentioned in the summary of receipt book.

6. **BALLOT PAPERS:** The State Election Commission has prescribed the design of the ballot papers under rule 52. Under Rule 42, there shall be no choice of symbol i.e. symbols shall be allotted according to the symbols approved and notified by the Commission to the contesting candidates against their names as they appear in the list of the contesting candidates in alphabetical order. The name of the contesting candidates shall be written in hand on the ballot papers with a ball point pen legibly so that there is no confusion among the electors. The order of the names on ballot papers shall be the same as they appear in the list of contesting candidates. This is a massive exercise and required to be done with utmost care. The Returning Officers / Astt. Returning Officers will select suitable officials to do the job at the block headquarter.

As you are aware that option of "NOTA" "उपरोक्त में से कोई नहीं" will also be made available on the ballot paper. For this purpose the Commission has already supplied you



sufficient number of NOTA stamps and black ink stamp pads. Therefore, you would require one block extra on the ballot paper than the number of contesting candidates to apply "NOTA" stamp in black ink. While applying the stamp on ballot paper, care must be taken that it is applied within the border of last block of the ballot paper. For example, if there are five candidates for a particular office you will keep six blocks on ballot papers. The sixth block will be used for application of NOTA stamp and the remaining portion of ballot papers after the NOTA option shall be detached with the help of metal rule leaving behind the shaded portion at the bottom.

Please keep in mind that there are maximum ten symbols printed on the ballot papers. If there are ten contesting candidates for any office, you would require ballot paper with eleven blocks i.e. ten blocks for candidates and one for NOTA. Therefore, after the time of withdrawal of candidature is over, if there are ten or more than ten candidates for any office the Returning Officer will immediately inform the District Election Officer (Panchayat) name of the post alongwith number of electors so that adequate number of ballot papers could be supplied to you by the Commission. This information must reach the District Election Officer (Panchayat) at once through quickest mode who will inform the Commission at once.

The number of symbols printed on ballot paper for members of Gram Panchayats are six symbols and ten symbols. Therefore while issuing ballot for members of Gram Panchayat care should be taken that where there are five contesting candidates ballot papers with six symbols may be provided as sixth block will be used for "NOTA" "उपरोक्त में से कोई नहीं" and where number of contesting candidates is six or more ballot paper printed with 10 symbols may be issued.

**The gap between the date of withdrawal and the date of poll is ten days.** Therefore, it has to be ensured that the writing of the names of the contesting candidates on the ballot papers is completed within a maximum of six days under the personal supervision of the **concerned Returning Officer/Assistant Returning Officer**. The Commission has now changed the colour scheme of ballot papers to be used in ensuing election. The following colour scheme of ballot paper has been prescribed for the entire State except District Kinnaur, Development Block Kaza of District LahaulSpiti and Pangi and Bharmour of District Chamba:

- |    |                 |        |
|----|-----------------|--------|
| 1. | Member G.P.     | White  |
| 2. | Up-Pradhan G.P. | Yellow |

- |    |             |             |
|----|-------------|-------------|
| 3. | Pradhan     | Light Green |
| 4. | Member P.S. | Pink        |
| 5. | Member Z.P. | Light Blue  |

The colour scheme for District Kinnaur, Development Block Kaza of District LahaulSpiti and Pangi and Bharmour of District Chamba will remain the same as was fixed during the general elections held in the year 2015 as these Districts / Development Block have been issued ballot papers of old stock printed in the year 2015. The colour scheme for these areas will be as under:

- |    |              |             |
|----|--------------|-------------|
| 1. | Member G.P.  | Light Blue  |
| 2. | Up-Pradhan   | White       |
| 3. | Pradhan G.P. | Yellow      |
| 4. | Member P.S.  | Light Green |
| 5. | Member Z.P.  | Pink        |

Needless to add, any lapse in the preparation of ballot papers will nullify the entire election process. Therefore, you are advised to carry out the work of preparation of ballot papers with utmost care and sense of responsibility and ensure that the persons engaged for the purpose are discharging their duty with a sense of responsibility.

**7. COUNTING ARRANGEMENTS:** Although, the Panchayat elections are expected to be peaceful, still in order to maintain law and order and peace, adequate security arrangements shall have to be made. The pattern of deployment of Police force and Home Guards at each Polling Station and at the counting centers is left to the discretion of the District Election Officer (Panchayat) who will do the needful in consultation with the Superintendent of Police of the concerned districts. In case of sensitive polling stations, additional force may be deployed. Similarly, security arrangements in the Block Headquarters, where counting of votes for the members of the Panchayat Samiti and Zila Parishad shall have to be ensured in order to maintain law and order.

**8. MAINTENANCE OF LAW AND ORDER:** The Secretary (Home) and Director General of Police have been requested to make available adequate force according to realistic projection of requirements by the District Election Officers (Panchayat)-cum-Deputy Commissioners in consultation with the Superintendent of Police of the Districts. Assessment



of requirement of police force and Home Guards may be done by you in consultation with Superintendent of Police of your Districts. After identifying, Polling Stations are required to be classified as “sensitive” or “hyper-sensitive”. The number of security personnel to be deployed for maintaining law and order at the sensitive stations will be suitably increased. Utmost care should be taken before classifying a polling station as sensitive. This exercise may be undertaken in consultation with the Superintendent of Police of your District.

The list of polling stations be categorized “sensitive” or “hyper-sensitive” and the quantum of force to be deployed may be intimated to the Commission immediately.

9. **POLLING STATIONS:** Separate Polling station has to be established for each ward of a Gram Panchayat. Care should be taken to see that polling stations established for different wards should, as far as possible, be at equal distance for the electors of the area. Polling Stations for a group of wards should be established at the Panchayat headquarters, which will also facilitate counting of votes. The buildings in which polling stations are being located should be inspected by a gazetted officer (to be recommended by you) before taking a final decision. While fixing the polling stations instructions issued by the Commission vide its letter No. SEC-16-2/2011-4820-4831 dated 12<sup>th</sup> November, 2020 may be kept in view. The polling station may not be located in a police station, hospital or a place having sectarian or religious significance. As far as possible, the polling station shall be located in a Govt. /Semi-Govt. buildings and where no such building is available, the polling station may be located in a temporary structure of adequate strength. The number of polling Stations set up in each block may be intimated to the Commission immediately.

10. **MOVEMENT PROGRAMME:** Movement programme for the polling parties should be prepared separately well in advance so that there is no cause for any confusion in the minds of the officials deputed for the purpose. Arrangement of vehicles such as buses and jeeps, wherever needed, has also to be done in advance. The Govt. of H.P. vide its notification no. PCH-HA (4)15/2000 dated 8<sup>th</sup> September, 2000 has delegated the powers of requisitioning of vehicles conferred on the State Government under Section 160-A, 160-B, and 160-C of the H.P Panchayati Raj (Amendment) Act, 2000 (Act. No. 18 of 2000), to the Deputy Commissioner within their respective Districts. The District Election Officer (Panchayat) may hire private vehicles only in extreme urgency in case Govt. vehicle are not

available at that point of time. Needless to say that in the use of vehicles utmost economy may be ensured.

11. **RETURN OF NON-CONSUMABLE ITEMS:-** Out of the material to be supplied to the polling parties some items mentioned below are non-consumable. Therefore, these items should be received after completion of poll. The Returning Officer/Assistant Returning Officer will not relieve the polling parties until the following items are received back:

1. Ballot boxes
2. Self Inking pad
3. Presiding Officer Seal
4. Rubber Seal for marking Ballot paper
5. Distinguishing mark seal
6. Material for voting Compartment
7. Metal rule for detaching ballot paper and pusher
8. Needle (Sua)
9. Cup for setting indelible ink.
10. Gunny bags.
11. NOTA Seal

Besides these RO/ARO Hand Books and Returning Officer seals may also be received from the concerned Returning Officer/Assistant Returning Officer.

12. **COUNTING CENTRE :** The counting of votes for the office of Member, Up-Pradhan and Pradhan of a Gram Panchayat will be done at the Panchayat Headquarters on the day of the poll after the close of poll. Once the poll is closed, the ballot boxes from other polling stations shall be brought to the counting centre alongwith the used/sealed ballot boxes of the Panchayat Samiti and ZilaParishad. All efforts should be made to commence counting as soon as possible on the same day. The Police personnel and the Home Guards on duty at that polling station shall accompany the polled ballot boxes to the counting centre in order to ensure absolute security of the used ballot boxes. The polled ballot boxes pertaining to Panchayat Samiti and ZilaParishad shall be transported to Block Headquarter. The District Election Officer (Panchayat) shall ensure that the polled ballot boxes may be safely transported to the Block Headquarter immediately after close of poll. Foolproof security



arrangements for transporting these boxes to the Block Headquarter may be ensured. If there is any security threat to ballot boxes during transportation, the District Election Officers may take decision to avoid night journey. In such eventuality adequate security arrangement for the safety of ballot boxes at Panchayat Headquarter may be made and these may be transported to the Block Headquarter next morning.

Since the elections are to be held during the winter season when the days are short, **adequate lighting arrangements at the counting centers shall have to be made.** In case electricity is not available or electric supply is known to be erratic in any counting centre, petromax lamps/generators / emergency light have to be arranged. **Counting of votes in candle light is not permissible.** As alternative only petromax lamps/generator / emergency light may be made available in the Block Offices and same may be hired. Police personnel/Home Guards on duty at the different polling stations in the Panchayat are required to remain on duty at the Panchayat Headquarter during the period of counting as well as up to the time of declaration of the results for maintaining law and order. In case used ballot boxes for Panchayat Samiti and Zila Parishad have to be kept at the Panchayat Headquarters, the police and Home Guard personals shall also remain there for night duty.

Counting at the Block Headquarter in respect of Panchayat Samiti Members and Zila Parishad Members shall be undertaken as per programme issued in this behalf. If counting is likely to continue till late night, adequate lighting arrangements and sufficient police force for maintaining law and order shall have to be deployed.

**13. MODEL CODE OF CONDUCT AND ITS OBSERVANCE:** With a view to maintain a healthy and peaceful atmosphere during the election period, which would be conducive for ensuring a free and fair election, the Commission has formulated a Model Code of Conduct for the guidance of political parties, candidates and others. It should be impressed upon to all concerned that Model Code of Conduct should not be violated at any stage and you are also requested to ensure that in no circumstances Model Code of Conduct is violated. Since the elections are not being held in Keylong, Development Block of District Lahaul & Spiti, therefore, Model Code of Conduct shall not be applicable in the said Block.

**14. PROHIBITION OF PUBLIC MEETING:** Section 158-B of the Himachal Pradesh Panchayati Raj Act provides that **during the period of forty-eight hours ending with the**

**hour fixed for the conclusion of poll** no person shall convene, hold, attend, join or address any public meeting or procession in connection with an election or display to the public any election matter by means of cinematography, television or other similar apparatus. It further provides that no person propagate any election matter to the public by holding or arranging any musical concert or any theatrical performance or any other entertainment or amusement with a view to attracting the numbers of the public thereto in any polling area.

15. **CONTROL ROOM:** In order to monitor the movement of the polling parties, to ensure peaceful conduct of the poll and counting of votes, control rooms shall be set up at the District Headquarters/Sub Division/ Block Headquarters three days before the poll and till the completion of counting. The District Election Officer (Panchayat) shall post a responsible person as an office-in-charge in the Control Room. The control room should have a telephone with E-Mail facility so that urgent messages are communicated to and from the District Headquarters and the Commission Headquarter on the day of poll. The control room shall function round the clock until the counting is completed at all level. In the Commission's Office, control room shall be in Room No.103 in the Armsdale building of the HP Secretariat. The telephone numbers viz. 2880740, 2620152, 2620159, 2620154 and fax No. 2620152 shall also remain open in the Commission's Office. You will **intimate the names of the Officers manning the control rooms with telephone numbers to the Commission also.**

It would be desirable to have security arrangement at the Control room to meet any exigency that may arise owing to a law and order problem in the concerned district. The requirement of force at the control room shall be decided by the District Election Officer (Panchayat) in consultation with the Superintendent of Police of the District.

16. **DEPUTATION OF STAFF AND PUNISHMENT ON BREACH OF OFFICIAL DUTY:** Section 160-E of the Panchayati Raj Act, 1994 provides that the officer or staff employed in connection with the preparation, revision and correction of the electoral roll for, and the conduct of all elections shall be deemed to be on deputation with the State Election Commission for the period during which they are so employed and such officers and staff shall, during the period, be subject to control, and Superintendence and discipline of the State Election Commission.



17. **SECTOR OFFICERS:** The District Election Officer (Panchayat) may also examine the need for having sector officers, depending upon the geographical and general law and order conditions prevailing in the District. The Sector Officers can be provided with mobile wireless sets for transmitting urgent messages. Requirement of mobile wireless sets may be intimated to the D.I.G. (Wireless) who will be requested to provide the sets.
18. **OBSERVERS:** During the election process, Observers appointed by the State Election Commission will keep a constant watch on all issues and processes of election. The Observers will use their official vehicles in the concerned areas. The payments on account of fuels consumed will be borne by the State Election Commission. The Observers will submit the bills of fuel to the concerned District Panchayat Officers who will make the payments after following due procedure. The arrangements for stay will be made by the concerned DCs/SDMs/BDOs in the Govt. Circuit/Rest Houses. All support in terms of telephone, fax, computer, internet and Assistant for typing report will be provided by the concerned DCs/SDMs/BDOs as and when required.
19. **TRANSMITTING OF URGENT MESSAGES:** Urgent messages may be sent through wireless in case e-mail, telephone and fax facilities are not available. The D.I.G. (Wireless) will be requested to transmit all message concerning elections on priority basis. He will also be requested to accept messages on credit.
20. **BAN ON THE SALE OF LIQUOR:** Liquor Vends shall remain closed and there shall be no sale of liquor, one day before the day of poll, on the day of poll and on the day of counting in the Panchayat areas. The dates for closing of liquor vends shall be notified by the District Election Officers (Panchayat)-cum- Deputy Commissioner in their respectively district, according to the notification of election programme.
21. **HAND BOOKS:** The detailed guidelines for RO/ARO and Presiding Officers have been given in the Hand Books. These books have already been provided to you along with election material.
22. **LOGISTICS:** The Commission has already fixed norms with regard to expenses on account of contingency, rehearsals or working in the odd hours in the offices etc. vide its letter No. SEC-2-23/2005-4377 dated 31<sup>st</sup> October, 2015. However, you may also authorize

RO / ARO to increase the contingency amount for cooliage etc. in case the polling party has to cover a considerable distance on foot alongwith election material. As for as diet money to polling parties is concerned, it will be paid to the polling parties and security personnel deputed with the polling party. During counting light refreshment will be provided to the staff deputed for counting, if the counting lasts till four hours or less. In case counting continues for more than four hours the staff deployed for counting will be provided lunch / dinner @ Rs. 100/- per head.


**23. LUMPSUM PAYMENT:-** The staff deployed on election duty may be informed that the Commission has decided to provide lumpsum payment in lieu of TA/DA on following rates:

Assistant Returning Officers	Presiding Officers	Polling Officers	Assistant Returning Officers (Reserve)	Presiding Officers (Reserve for all three phases)	Polling Officers (Reserve for all three phases)
3500/-	700/- per phase	650/- per phase	2500/-	1200/-	1000/-

You are, requested that the aforesaid directions / guidelines may be adhered to strictly in order to ensure free, fair and smooth conduct of elections to Panchayati Raj Institutions in the State.

The Commission wishes smooth success for your diligent and consistent hard work.

Yours faithfully,


  
(Surjeet Singh Rathore)  
Secretary,  
State Election Commission,  
Himachal Pradesh.



Endst. No. SEC(F)-1/2019 -825-8401 Shimla-2 Dated, the 22th December, 2020

Copy forwarded for favour of information and necessary action to:

1. The Additional Chief Secretary (Home) to the Govt. of H.P.
2. The Additional Chief Secretary (Excise and Taxation) to the Govt. of H.P.
3. The Director General of Police, H.P. Shimla-2
4. The Secretary (Panchayati Raj) to the Govt. of HP.
5. The Secretary (GAD/SAD) to the Govt. of H.P.
6. The Special Secretary-cum-Director, Panchayati Raj Deptt. Shimla-9.
7. All the Superintendent of Police Himachal Pradesh.
8. All the Sub-Divisional Officer (Civil) Himachal Pradesh.
9. The Additional Deputy Commissioner Kaza.
10. The Resident Commissioner Pangi District Chamba.
11. All the Assistant District Election Officer (P)-cum-District Panchayat Officer, Himachal Pradesh (Except Lahaul&Spiti District).
12. All the Block Development Officers, Himachal Pradesh.
13. Guard File.

  
(Surjeet Singh Rathore) 22.12.20  
Secretary,  
State Election Commission,  
Himachal Pradesh.





## राज्य निर्वाचन आयोग हिमाचल प्रदेश

### STATE ELECTION COMMISSION HIMACHAL PRADESH

आर्मसडेल, शिमला-171002 Armsdale, Shimla-171002 Tel. 0177-2620152, 2620159, 2620154, Fax 2620152

Email: secysec-hp@nic.in

No.SEC(F)1/2019-II-2491

Dated, the

14<sup>th</sup> July, 2022

#### NOTIFICATION

In exercise of the powers vested in it under Article 243K of Constitution of India, Section 131 and 160 of the Himachal Pradesh Panchayati Raj Act, 1994 and Rule 32 of Himachal Pradesh Panchayati Raj (Election) Rules, 1994, the State Election Commission Himachal Pradesh hereby notifies the election programme for the conduct of by-elections to fill up the up to date vacancies in the Panchayati Raj Institutions of the State as under:-

1	Date of Notification	14.07.2022
2	The nomination papers shall be presented;	On 25 <sup>th</sup> , 26 <sup>th</sup> and 27 <sup>th</sup> July, 2022 (between 11:00 a.m. to 3:00 P.M.). Nomination papers shall be filed at the place and before the officers appointed by the Returning Officer.
3	The nomination papers shall be scrutinised;	On 28-07-2022 (from 10:00 a.m. onwards).
4	A candidate may withdraw his candidature;	On 30.07.2022 (between 10:00 a.m. to 3:00 p.m.) .
5	The list of contesting candidates shall be prepared and affixed;	On 30.07.2022 immediately after the time of withdrawal is over. The list of contesting candidates will show the name of symbols allotted to them .
6	The list of polling stations shall be pasted	The list of polling stations shall be published and pasted on or before 25.07.2022.
7	The Poll, if necessary shall be held;	On 10.08.2022 (between 8:00 AM to 4:00 PM)
8	The counting, in the event of poll shall be done;	Counting of votes for the posts of Members, Up- Pradhan and Pradhan of Gram Panchayat shall be taken up on the date of poll immediately after the close of poll at Gram Panchayat Headquarters. Counting of votes for members Panchayat Samiti and Member Zila Parishad shall be taken up on 12.08.2022 at respective Development Block Headquarters. Counting shall start at 9:00 a.m. and would continue (for a constituency) until it is completed.
9	The result of election shall be declared;	The result of elections of Members, UP-Pradhan and Pradhan of Gram Panchayat shall be declared immediately after the counting is over. The result of elections to Panchayat Samiti Members shall be declared at the Block Headquarters immediately after the counting process is over. The result of election to Zila Parishad shall be declared in accordance with the provisions contained in rule 75(vi) of the Himachal Pradesh Panchayati Raj (Election) Rules, 1994.

The electoral rolls earlier updated with 01.06.2022 as qualifying date shall be used for the conduct of these elections. However any eligible elector can apply for inclusion of his name under Rule 24(3) of the ibid Rules to the District Election Officers (Panchayats) after paying fee of rupees two in cash against receipt or for correction under Rule 23 of the Rules ibid in the electoral roll not later than nine days before last date fixed for filing of nomination papers. A supplementary list shall be prepared and added to the main electoral rolls on ERMS Software. If there is no inclusion or correction showing 'Nil' inclusion or correction as the case may be shall be attached to the main rolls.

**The process of elections shall be completed by 12.08.2022.**


**By Order**

State Election Commissioner  
Himachal Pradesh

**No.SEC(F)1/2019-II-2492-2503 Dated, the**

**14<sup>th</sup> July, 2022**

Copy forwarded to All the District Election Officers (Panchayat)- cum- Deputy Commissioners/ ADC Kaza/ RC Pangi, Himachal Pradesh for information and necessary action. They shall issue Notice of Elections Programme in accordance with the provisions contained in Rule 33 of the Rules ibid. A copy of notice in Form-17 as required under Rules ibid may be sent to this office without fail for information. Further, the instructions/ guidelines/ handbooks issued by the Commission during the General Elections 2021 shall be adhered to strictly wherever applicable.

  
(Surjeet Singh Rathore)  
Secretary  
State Election Commission  
Himachal Pradesh.


**No.SEC(F)1/2019-II-2504-2724 Dated, the**

**14<sup>th</sup> July, 2022**

1. The Secretary to H/E the Governor of Himachal Pradesh.
2. The Principal Private Secretary to the Hon'ble Chief Minister Government of Himachal Pradesh.
3. The Chief Secretary, Government of Himachal Pradesh.
4. The Secretary, Vidhan Sabha Himachal Pradesh, Shimla-4.
5. All the Special/ Sr. Private Secretaries to the Cabinet Ministers to the Govt. of H.P.
6. All the Additional Chief Secretaries to the Govt. of Himachal Pradesh.
7. Chief Electoral Officer-cum- Secretary (Election) Shimla-2
8. All the Principal Secretaries/ Secretaries to the Govt. of Himachal Pradesh.
9. The Secretary (GAD) to the Govt. of H.P. with the request that the day of poll in Panchayat Concerned be declared a paid holiday. It should also be declared a Public Holiday under the Negotiable Instrument Act in order to enable the electors to exercise their right to franchise.
10. The Director General of Police, Himachal Pradesh.
11. The Director-cum- Special Secretary, (Panchayati Raj), Government of Himachal Pradesh.



12. All the Superintendent of Police, Himachal Pradesh.
13. The Director, Information and Public Relation Department Shimla with the request that wide publicity may please be ensured to the election programme as issued above.
14. The Deputy Director General & SIO NIC Shimla-2
15. The Director AIR/ Doordarshan, Shimla-4 with the request that wide publicity may please be ensured to the election programme.
16. All the Assistant District Election Officer- cum - District Panchayat Officer, Himachal Pradesh for information and necessary action.
17. All the Block Development Officers Himachal Pradesh.
18. E Gazette.
19. Guard File.

  
(Surjeet Singh Rathore)  
Secretary  
State Election Commission  
Himachal Pradesh





**ANNEXURE-IV****TIME BOUND  
ELECTION MATTER  
URGENT****राज्य निर्वाचन आयोग हिमाचल प्रदेश  
STATE ELECTION COMMISSION HIMACHAL PRADESH**

आर्मसडेल, शिमला-171002 Armsdale, Shimla-171002 Tel. 0177-2620152, 2620159, 2620154, Fax. 2620152  
secysec-hp@nic.in

**No.SEC- 16-29/2000-I-2269****Dated the****14<sup>th</sup> July, 2022****NOTIFICATION**

Whereas the State Election Commission has issued election programme for the conduct of by-election to casual vacancies in Panchayati Raj institutions in the State, vide Notification No.SEC (F)1-35/2022 dated 14<sup>th</sup> July, 2022;

Therefore, the State Election Commission in exercise of the powers vested in it under Article 243K of the Constitution of India and Section 160 of the Himachal Pradesh Panchayati Raj Act, 1994, hereby directs that the Model Code of Conduct as notified by this Commission vide Notification No.SEC-16-29/2000-I-3768 dated 03<sup>rd</sup> November, 2020 shall come into force with immediate effect in the territorial jurisdiction of those Gram Panchayats, Panchayat Samiti and Zila Parishad wherein, by elections are scheduled to be held on 10<sup>th</sup> August, 2022, till the election process is completed, as under:-

Sr. No.	Name of institution	Territorial Jurisdiction where the Model Code of Conduct is enforced
1	Gram Panchayat	Entire Gram Panchayat shall come under the Model Code of Conduct where by-elections to Pradhan, Up-Pradhan and Member are being held.
2	Panchayat Samiti	Entire Development Block shall come under the Model Code of Conduct where by-elections to Member Panchayat Samiti are being held except the territorial jurisdiction of Municipalities within Block.
3	Zila Parishad	Entire District shall come under the Model Code of Conduct where by-elections to Member Zila Parishad are being held except territorial jurisdiction of Municipalities within district.

By Order  
(Anil Kumar Khachi)  
State Election Commissioner  
Himachal Pradesh

No.SEC- 16-29/2000-I 2270-2490 Dated the  
Copy is forwarded to:-

/4<sup>th</sup> July, 2022

1. The Secretary to H.E. the Governor of H.P.
2. The Principal Secretary to the Hon'ble Chief Minister, H.P.
3. The Principal Private Secretary to the Hon'ble Chief Minister H.P.
4. The Secretary, Vidhan Sabha Himachal Pradesh, Shimla-4.
5. All the Special / Sr. Private Secretaries to the Ministers of the Govt. of H.P.
6. The Chief Secretary to the Govt. of H.P.
7. All Additional Chief Secretaries to the Govt. of Himachal Pradesh.
8. All Principal Secretaries/Secretaries to the Govt. of Himachal Pradesh.
9. The Chief Electoral Officer-cum-Secretary (Election) HP.
10. The Director General of Police, Himachal Pradesh.
11. The Director Panchayati Raj Department HP.
12. All the Deputy Commissioners Himachal Pradesh.
13. All the Superintendent of Police Himachal Pradesh.
14. The Director, Information and Public Relation Department Shimla-2, for  
vide publicity.
15. The Director AIR / Doordarshan, Shimla-4, for wide publicity.
16. The Additional Deputy Commissioner Kaza District Lahaul -Spiti HP.
17. The Resident Commissioner Pangi District Chamba
18. All the Sub-Divisional Officers (C) Himachal Pradesh.
19. All the District Panchayat Officers HP.
20. All the Block Development Officers HP.
21. E- Gazette.

  
(Surjeet Singh Rathore)

Secretary  
State Election Commission  
Himachal Pradesh



## राज्य निर्वाचन आयोग हिमाचल प्रदेश

STATE ELECTION COMMISSION HIMACHAL PRADESH

आमर्जहेल शिमला-171002 Armsdale, Shimla-171002 Tel. 0177-2620152, 2620159, 2620154, Fax. 2620152  
e-mail: secysec-hp@nic.in

No.SEC(F)2-10/2022 -2734

Dated

18<sup>th</sup> July, 2022

### NOTIFICATION

In exercise of the powers vested in it under Article 243-ZA of the Constitution of India and Section 281 of the Himachal Pradesh Municipal Act, 1994 read with Rule 35 of the Himachal Pradesh Municipal (Election) Rules, 2015, the State Election Commission Himachal Pradesh hereby notifies the Election Programme for the conduct of by-elections (through EVMs) to fill up the casual vacancy in Ward No. 5 Purana Bazar of Nagar Panchayat Karsog District Mandi as under:-

1	Date of Notification	18.07.2022
2	Nomination papers shall be presented:	On 25 <sup>th</sup> 26 <sup>th</sup> and 27 <sup>th</sup> July, 2022 (between 11:00 a.m. to 3:00 P.M.). Nomination papers shall be filed at the place and before the officers appointed by the Returning Officer
3	The nomination papers shall be scrutinized:	On 28-07-2022 (from 10:00 a.m. onwards).
4	A candidate may withdraw his candidature:	On 30.07.2022 (between 10:00 a.m. to 3:00 p.m.).
5	List of contesting candidates showing the names of symbols allotted to them shall be prepared and affixed:	On 30.07.2022 immediately after the time of withdrawal is over. The list of contesting candidates will show the name of symbols allotted to them.
6	List of Polling stations shall be published:	The list of polling stations shall be published and pasted on or before 25.07.2022.
7	The Poll, if necessary, shall be held from <b>8:00 AM to 4:00 PM:</b>	On 10.08.2022 (between 8:00 a.m. to 4:00 p.m.)
8	Counting of votes, in the event of Poll, shall be done:	The counting of votes shall be taken up immediately after the close of the poll at the Municipal Headquarters.

8	The result of election shall be declared.	The result of the election shall be declared immediately after the counting is over.
9	The process of election shall be completed by	12 <sup>th</sup> August, 2022

The electoral rolls updated with 01.06.2022 as qualifying date shall be used for the conduct of these elections. However, any eligible elector with 01.06.2022 as qualifying date under Rule 17(a) of the Rules ibid can apply to Electoral Registration Officer for inclusion of his/her name in the electoral rolls under Rule 28 of the Rules ibid after paying Rs. 50/-. The application shall be received not later than eight days before last date fixed for filing of nomination papers. A supplementary list shall be prepared and added to the main electoral rolls. Even if, there is no inclusion or correction in the electoral rolls. 'Nil' inclusion or correction as the case may be shall be shown and attached to the main electoral rolls.

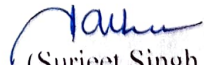
(By Order)  
(Anil Kumar Khachi)  
State Election Commissioner  
Himachal Pradesh.

No.SEC(F)2-10/2022 2735-36 Dated

18<sup>th</sup> July, 2022

Copy to:-

1. The District Election Officer(Municipalities)-cum- Deputy Commissioner Mandi with the request to ensure that the Election Programme issued by the Commission is adhered to strictly.
2. The Returning Officers-cum- Sub-Divisional Officer (C) Nagar Panchayat Karsog for information and necessary action. He will issue Notice of Election Programme in accordance with the provisions contained in Rule 36 of the Himachal Pradesh Municipal (Election) Rules, 2015 on the same date on which the State Election Commission has issued, supra notification. Further, the instructions/ guidelines/ handbooks issued by the Commission during the General Elections 2021 shall be adhered to strictly wherever applicable. A copy of notice in Form-19 required under ibid Rules may be sent to this office for information.

  
(Surjeet Singh Rathore)  
Secretary  
State Election Commission  
Himachal Pradesh.




No.SEC(F)2-10/2022 2787-2778 Dated

18<sup>th</sup> July, 2022

Copy forwarded for information and necessary action to:

1. The Secretary to H.E. the Governor of H.P.
2. The Principal Secretary to the Hon'ble Chief Minister, H.P.
3. The Principal Private Secretary to the Hon'ble Chief Minister, H.P.
4. The Chief Secretary to the Govt. of H.P.
5. The Secretary, Vidhan Sabha Himachal Pradesh, Shimla-4.
6. All the Special / Sr.Private Secretaries to the Cabinet Ministers to the Govt. of H.P.
7. All the Additional Chief Secretaries to the Govt. of Himachal Pradesh.
8. All the Principal Secretaries/Secretaries to the Govt. of Himachal Pradesh.
9. The Principal Secretary (GAD) to the Govt. of IIP with the request that the day of poll in Nagar Panchayat Karsog District Mandi may be declared a paid holiday under Negotiable Instrument Act in order to enable the electors to exercise their right of franchise.
10. The Director General of Police, Himachal Pradesh.
11. The Director, Urban Development Deptt. Shimla-2.
12. The Superintendents of Police, District Mandi H.P.
13. The Director, Information and Public Relation Deptt. Shimla with the request that wide publicity may please be ensured to the election programme as issued above.
14. The Director AIR/ Doordarshan, Shimla-4, with the request that wide publicity may please be ensured of the Election Programme.
15. E- Gazette.
16. Guard File.

  
(Surjeet Singh Rathore)  
Secretary  
State Election Commission  
Himachal Pradesh.



**राज्य निर्वाचन आयोग हिमाचल प्रदेश****STATE ELECTION COMMISSION HIMACHAL PRADESH**

आर्मसडेल, शिमला-171002 Armsdale, Shimla-171002 Tel. 0177-2620152, 2620159, 2620154, Fax. 2620152

Email: secysec-hp@nic.in

No. SEC (F) 2-3/2020-I 280

Dated

02 February, 2022

**NOTIFICATION**

The State Election Commission, Himachal Pradesh in exercise of the powers vested in it under Article 243 ZA of the Constitution of India, Section 6 and 9 (1) of the Himachal Pradesh Municipal Corporation Act, 1994 read with Rule 6(1) and 10 of the Himachal Pradesh Municipal Corporation Election Rules, 2012, hereby directs that the delimitation of wards in Municipal Corporation Shimla shall be undertaken as per following programme:-

Sr. No.	Process	Period
1.	Publication of Draft Proposal of the delimitation of wards	10.02.2022
2.	Filing of objections on the draft proposal by the residents of Municipal areas before the Deputy Commissioner Shimla	Up to 17.02.2022
3.	Disposal of objections by the Deputy Commissioner Shimla	Within seven days from the receipt of objections (i.e. on or before 24.02.2022)
4.	Filing of Appeals against the order of Deputy Commissioner before the Divisional Commissioner Shimla	Within seven days from the disposal of objections (i.e. on or before 03.03.2022)
5.	Disposal of Appeals by the Divisional Commissioner	Within five days from the filing of Appeals (i.e. on or before 08.03.2022)
6.	Final orders of Delimitation of Wards by Deputy Commissioner Shimla	On or before 9 <sup>th</sup> March, 2022
7.	Reservation of wards by the Deputy Commissioner Shimla	On or before 11.03.2022

By order  
State Election Commissioner  
Himachal Pradesh.

No. SEC (F) 2-3/2020-I - 281-92

Dated

02 February, 2022

Copy to the Deputy Commissioner Shimla with the request to ensure that the aforesaid programme shall be adhered to strictly.

(Surjeet Singh Rathore)  
Secretary  
State Election Commission  
Himachal Pradesh.

No. SEC (F) 2-3/2020-I 281-92

Dated

02 February, 2022

Copy for information is forwarded to:-

1. The Secretary to H/E the Governor of Himachal Pradesh.
2. The Chief Secretary Government of Himachal Pradesh.
3. The Principal Secretary (Urban Development) Govt. of HP.
4. The Divisional Commissioners Shimla Division, Himachal Pradesh.
5. The Director (Urban Development) Himachal Pradesh.
6. The Director Public Relation Department with the request to give this programme wide publicity in the Print and Electronic Media.
7. The Commissioner, Municipal Corporation Shimla.
8. The SIO-cum-Sr. Technical Director NIC, HP.
9. Sub- Divisional Officer (C) Shimla(Urban) & (Rural) District Shimla.
10. E-Gazette.
11. Guard File.

(Surjeet Singh Rathore)  
Secretary  
State Election Commission  
Himachal Pradesh





## राज्य निर्वाचन आयोग हिमाचल प्रदेश

STATE ELECTION COMMISSION HIMACHAL PRADESH

आर्मसडेल, शिमला-171002 Armsdale, Shimla-171002 Tel. 0177-2620152, 2620159, 2620154, Fax. 2620152  
Email: secysec-hp@nic.in

No. SEC : 13-58/96-III **545** Dated the **22** th February, 2022  
To

The Deputy Commissioner-cum-  
Returning Officer Municipal Corporation Shimla  
District Shimla Himachal Pradesh.

Subject:- Fixation of polling station for the general elections to M. C. Shimla.

Sir,

Your attention is invited towards Rule 30(4) of the Himachal Pradesh Municipal Corporation Election Rules, 2012 which provides as under :-

*"The Returning Officer shall fix such number of polling stations for every ward as he may deem necessary and shall publish on the date specified by the Commission in this behalf, by pasting a list thereof at his office and at the office of the Corporation showing therein clearly the polling area: Provided that no polling station shall be located in a police station, hospital or a place having sectarian or religious significance:*

*Provided further that as far as possible the polling station shall be located in a Government, Semi Government or Municipal buildings, and in case no such building is available, the polling station shall be located in a temporary structure."*

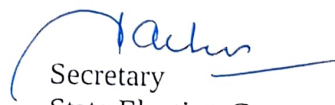
In addition to above, the Commission issues following instructions /directions for your guidance:-

1. The buildings in which polling stations are being set up should be inspected by a team of two officials to be nominated by you, out of which one should be Gazetted officer .
2. The visiting officer will give a certificate to the effect that premises are safe, well lit and furniture arrangement is there.

3. As far as practicable polling station set up by the Election Commission of India for Legislative Assembly elections shall be kept intact in the same building with same electors in order to avoid any confusion among the electors.
4. If it appears to you that number of electors in a polling station are considerably high you may fix an auxiliary polling station. In a ward where the number of women electors is considerably high, an auxiliary polling station may be set-up for women.
5. It should be ensured that electors residing in one building are kept in the same polling station.
6. The Polling Stations are required to be classified into "Normal" or "Sensitive" keeping in view the input from the law and order machinery. The number of Polling Stations categorized as "Sensitive" may be intimated to the Commission.

Besides, it be ensured that the details of polling stations in respect of all the wards of Municipal Corporation Shimla are published on or before 15<sup>th</sup> March 2022 positively as the Commission has to start the process for preparation of electoral rolls after the details of polling stations is published.

Yours faithfully,

  
Secretary  
State Election Commission  
Himachal Pradesh.

No. SML-LFA-(MC Delimitation)/2021-  
Office of the Deputy Commissioner,  
Shimla, District Shimla, Himachal Pradesh

Dated : Shimla-171001, the


9<sup>th</sup> March, 2022

**ORDER**

In compliance to the directions received from H.P. State Election Commission, Himachal Pradesh vide notification No. SEC(F)2-3/2020-I dated 02-02-2022, the draft proposal for delimitation of wards of Municipal Corporation Shimla was published on 10-02-2022 for inviting objections/suggestions of the residents of Municipal Corporation Shimla.

The objections/suggestions received in context with draft delimitation proposal upto 17-02-2022 were decided by this office vide order dated 24-02-2022 after giving opportunity of being heard to the objectors on 19-02-2022 and making thorough enquiry in this regard. The 04 appeals were filed by aggrieved objectors against order dated 24-02-2022 ibid before Ld. Divisional Commissioner, Shimla, which have been dismissed by learned court on 07 & 08-03-2022.


And therefore, in pursuance of Rule 9(1) of the Himachal Pradesh Municipal Corporation (Election) Rules, 2012 and the order dated 24-02-2022 ibid passed by this office upon the objections/suggestions received with regard to draft delimitation proposal, the **Final Delimitation** of wards of Municipal Corporation Shimla is hereby made as per **Annexure -A** attached herewith.

  
(Aditya Negi, IAS)  
Deputy Commissioner,  
Shimla, District Shimla

Endst. No. SML-LFA-(MC Delimitation)/2021- 271-278 Dated: 09-03-2022

Copy forwarded to :-

1. The Principal Secretary (UD) to the Government of Himachal Pradesh, Shimla-2.
2. The Secretary, State Election Commission, Himachal Pradesh, Shimla-2.
3. The Director, Urban Development, Himachal Pradesh, Shimla-2.
4. The Commissioner, Municipal Corporation Shimla for wide publicity.
5. The Sub Divisional Officer (C), Shimla Urban for wide publicity.
6. The Sub Divisional Officer (C), Shimla Rural for wide publicity.
7. The District Public Relation Officer, Shimla for wide publicity.
8. Notice Board, DC Office Shimla.

  
Deputy Commissioner,  
Shimla, District Shimla





This is a digitally signed Gazette, to verify click here.

<http://rajpatrahimachal.nic.in>

# राजपत्र, हिमाचल प्रदेश

## हिमाचल प्रदेश राज्य शासन द्वारा प्रकाशित

---

वीरवार, 10 मार्च, 2022 / 19 फाल्गुन, 1943

---

हिमाचल प्रदेश सरकार

विधि विभाग

अधिसूचना

शिमला-2, 9 मार्च, 2022

संख्या एल0एल0आर0-ई(9)-6/2022-लेज.—श्री नरेश कुमार, अधिवक्ता, थुनाग ने उप मण्डल थुनाग, जिला मण्डी की सीमाओं के भीतर, नोटरी के रूप में नियुक्ति के लिए नोटरी अधिनियम, 1952 (1952

**CHANGE OF NAME**

I, Sneha Datta w/o Sh. Pradeep Singh Datta, r/o H. No. 85, Ward No. 2, Badripur, Paonta Sahib, District Sirmaur (H.P.) declare that after my marriage I have changed my name from Minakshi Sharma to SNEHA DATTA for all purposes in future. All concerned Please note.

SNEHA DATTA ,  
w/o Sh. Pradeep Singh Datta,  
r/o H. No. 85, Ward No. 2, Badripur,  
Paonta Sahib, District Sirmaur, Himachal Pradesh.

राज्य निर्वाचन आयोग हिमाचल प्रदेश  
**STATE ELECTION COMMISSION HIMACHAL PRADESH**  
आर्मसडेल, शिमला-171002 Armsdale, Shimla-171002 Tel. 0177-2620152, 2620159, 2620154, Fax. 2620152  
Email: secysec-hp@nic.in

**NOTIFICATION**

*Dated, the 10th March, 2022*

**No. SEC (F) 2-3/2020-I-717-30.**—The State Election Commission, Himachal Pradesh in exercise of the powers vested in it under Article 243 ZA of the Constitution of India, Section 9 (1) of the Himachal Pradesh Municipal Corporation Act, 1994 read with Rule 9(2) of the Himachal Pradesh Municipal Corporation Election Rules, 2012, hereby notifies the final delimitation of wards in respect of Municipal Corporation Shimla district Shimla as per Annexure enclosed herewith.

By order,  
Sd/-  
(ANIL KUMAR KHACHI),  
State Election Commissioner Himachal Pradesh.

ANNEXURE -A

**Final Delimitation of Wards of Municipal Corporation Shimla for General Elections to  
Municipal Corporation Shimla 2022**

Sl. No. and Name of Ward	Extent of ward	
01-Bharari	The Ward is Bounded by:—	
	North	Municipal boundary touching Janagal Pagog
	South	Bounded in South by Cancer Sarai IGMU Up to Auck Land Tunnel.
	East	Municipal boundary touching to village Kelti and Green Gate .
	West	Municipal boundary touching Lower G.H.School Bharari.

**This ward consists of the following important areas and buildings:**

New Police Colony Bharari Bazar area, New Housing Society Area, Bharari, Police Line Area Bharari, Housing Board Area Kelston, Lower Kelston, Hari Niwas Kelston Road Area Logwood, Glen Mayair Area, Cregu, Snowdon Hospital, Avafill, Lakkar Bazar Rikashwa Shed Area, Auckland House Area, Chapsly Area (Below Cart Road), Below Hotel Diplomat Area, DAV School Area Lakkar Bazar, Harbans Hotel Area Lakkar Bazar, Ashiana Area Ridge, Maan Sarovar Cottage Area Lakkar Bazar

क्रम संख्या व वार्ड का नाम	वार्ड विस्तार								
01-भराड़ी	वार्ड घिरा हुआ है :- <table> <tr> <td>उत्तर में</td><td>नगर निगम क्षेत्र सीमा को छूती हुई नाले तक जंगल पगोग के साथ।</td></tr> <tr> <td>दक्षिण में</td><td>कैन्सर सराय आई0जी0एम0सी0 से औकलैण्ड सुरंग तक</td></tr> <tr> <td>पूर्व में</td><td>नगर निगम सीमा गांव केलटी व ग्रीन गेट का छूती हुई</td></tr> <tr> <td>पश्चिम में</td><td>नगर निगम सीमा हाई स्कूल भराड़ी को छूती हुई</td></tr> </table>	उत्तर में	नगर निगम क्षेत्र सीमा को छूती हुई नाले तक जंगल पगोग के साथ।	दक्षिण में	कैन्सर सराय आई0जी0एम0सी0 से औकलैण्ड सुरंग तक	पूर्व में	नगर निगम सीमा गांव केलटी व ग्रीन गेट का छूती हुई	पश्चिम में	नगर निगम सीमा हाई स्कूल भराड़ी को छूती हुई
उत्तर में	नगर निगम क्षेत्र सीमा को छूती हुई नाले तक जंगल पगोग के साथ।								
दक्षिण में	कैन्सर सराय आई0जी0एम0सी0 से औकलैण्ड सुरंग तक								
पूर्व में	नगर निगम सीमा गांव केलटी व ग्रीन गेट का छूती हुई								
पश्चिम में	नगर निगम सीमा हाई स्कूल भराड़ी को छूती हुई								
<p>इस वार्ड में निम्नलिखित महत्वपूर्ण क्षेत्र व मकानात/भवन सम्मिलित हैं : -</p> <p>न्यू पुलिस लाइन भराड़ी बाजार क्षेत्र, न्यू हाउसिंग सोसायटी भराड़ी क्षेत्र, पुलिस लाइन भराड़ी, हाउसिंग बोर्ड कलस्टन क्षेत्र, लोअर कलस्टन, हरी निवास कलस्टन रोड लॉगबुड क्षेत्र, गलैन मायर क्षेत्र, करेगडू, स्नोडन हस्पताल, ऐवफिल, लक्कड़ बाजार रिवशा शैड क्षेत्र, आकलैण्ड हाउस क्षेत्र, चैपस्ली क्षेत्र (कार्ट रोड से नीचे), बिलो होटल डिप्लोमैट क्षेत्र, डी0ए0वी0 स्कूल लक्कड़ बाजार क्षेत्र, हरबंस होटल लक्कड़ बाजार क्षेत्र, आशियाना रिज क्षेत्र, मान सरोवर कोटेज लक्कड़ बाजार क्षेत्र।</p>									

Sl. No. and Name of Ward	Extent of ward								
02-Ruldu Bhatta	The Ward is Bounded by:— <table> <tr> <td>North</td><td>Boundary of Bharari Ward</td></tr> <tr> <td>South</td><td>Boundary of Ward Upper Kaithu</td></tr> <tr> <td>East</td><td>Starting from Longwood Area Western Area touching the boundary of ward Upper Kaithu.</td></tr> <tr> <td>West</td><td>Boundary of Tehsil Shimla (Rural)</td></tr> </table>	North	Boundary of Bharari Ward	South	Boundary of Ward Upper Kaithu	East	Starting from Longwood Area Western Area touching the boundary of ward Upper Kaithu.	West	Boundary of Tehsil Shimla (Rural)
North	Boundary of Bharari Ward								
South	Boundary of Ward Upper Kaithu								
East	Starting from Longwood Area Western Area touching the boundary of ward Upper Kaithu.								
West	Boundary of Tehsil Shimla (Rural)								

**This ward consists of the following important areas and buildings:**

Idgah, Ruldu Bhatta, Lower Cart Road Area Lakkar Bazar, Old State Bank Building Area, Jalam Niwas Area Lower Shankali, Longwood Area (Western Part), Ever Sunny, Good Wood Area, Upper Shankali (Right Part), Lower Shankali (Right Part), Upper Shankali (Left Part), Lower Shankali (Left Part), Longwood Area (Eastern Part), Ellizium Lodge, Main Kufta Dhar, Middle Kuftadhar, Mini Kufta Dhar.

क्रम संख्या व वार्ड का नाम	वार्ड विस्तार				
02-रुल्दू भट्टा	वार्ड घिरा हुआ है :- <table> <tr> <td>उत्तर में</td><td>भराड़ी वार्ड की सीमा को छूते हुये</td></tr> <tr> <td>दक्षिण में</td><td>अप्पर कैथू वार्ड की सीमा को छूते हुये</td></tr> </table>	उत्तर में	भराड़ी वार्ड की सीमा को छूते हुये	दक्षिण में	अप्पर कैथू वार्ड की सीमा को छूते हुये
उत्तर में	भराड़ी वार्ड की सीमा को छूते हुये				
दक्षिण में	अप्पर कैथू वार्ड की सीमा को छूते हुये				



	पूर्व में	लौंगवुड एरिया पश्चिमी भाग से होते हुये वार्ड अप्पर कैथू की सीमा को छूते हुये।
	पश्चिम में	तहसील शिमला ग्रामीण की सीमा

**इस वार्ड में निम्नलिखित महत्वपूर्ण क्षेत्र व मकानात/भवन सम्मिलित हैं : —**

ईदगाह रूलदूभट्टा, लोअर कार्ट रोड लक्कड़ बाजार क्षेत्र, ओल्ड स्टेट बैंक बिल्डिंग क्षेत्र, जालम निवास लोअर शांकली क्षेत्र, लौंगवुड क्षेत्र (पश्चिमी भाग), ऐवर सनी, गुडवुड क्षेत्र, अप्पर शांकली (दाया भाग), लोअर शांकली (दाया भाग), अप्पर शांकली (बाया भाग), लोअर शांकली (बाया भाग), लौंगवुड क्षेत्र (पूर्वी भाग), इलिजियम लॉज, मैन कुफटाधार, मिडल कुफटाधार, मिनि कुफटाधार क्षेत्र।

Sl. No. and Name of Ward	Extent of ward	
<b>03-Upper Kaithu</b>	<b>The Ward is Bounded by:-</b>	
	North	Boundaries of Bharari Ward and Ruldu Bhatta Ward.
	South	Boundaries of Ram Bazar ward and Lower Bazar Ward.
	East	Boundary of Kaithu Ward
	West	Boundary of Shankali Area

**This ward consists of the following important areas and buildings:**

My the Estate Area, Baba Building Area, Upper Kaithu Bazar Area, North Bank Estate Area, Fingask Estate, Kali Bari Area, Grand Hotel Area, P&T Colony, Ice-Skating Rink Area.

क्रम संख्या व वार्ड का नाम	वार्ड विस्तार	
<b>03— अप्पर कैथू</b>	<b>वार्ड घिरा हुआ है:-</b>	
	उत्तर में	भराडी वार्ड व रूलदूभट्टा वार्ड की सीमाओं को छूते हुये
	दक्षिण में	राम बाजार वार्ड व लोअर बाजार वार्ड की सीमाओं को छूते हुये।
	पूर्व में	कैथू वार्ड की सीमा को छूते हुये
	पश्चिम में	शांकली एरिया की सीमा को छूते हुये

**इस वार्ड में निम्नलिखित महत्वपूर्ण क्षेत्र व मकानात/भवन सम्मिलित हैं : —**

माईथ ईस्टेट एरिया, बाबा बिल्डिंग एरिया, अप्पर कैथू बाजार एरिया, नौर्थ बैंक ईस्टेट एरिया, फिंगास्क ईस्टेट, कालीबाड़ी एरिया, ग्रैन्ड होटल एरिया, पी0एण्ड टी0 कलौनी, आईस स्केटिंग रिक एरिया।

Sl. No. and Name of Ward	Extent of ward	
<b>04- Kaithu</b>	<b>The Ward is Bounded by:—</b>	
	North	Consisting of Maan Cottage Area, Thakur Lodge Area.
	South	Tara Hall School area
	East	Consisting of Lal Bag Area and Snow View Area.



	West	Police line area along the boundary of ward Annadale.
--	------	-------------------------------------------------------

**This ward consists of the following important area and buildings:**

Mann Cottage Area, Thakur Lodge Area, Buchail, Kasot, Dhunidhar Bazar Area, Waxlay Kothi Area, Ram Garia Sabha Area, Bachan Niwas Area, Prem Niwas Area, Police Line Area, Shiv Mandir Area, Sethi Niwas Area, Ekant Niwas Area, Snow View Area, CPWD Quarters Area, Tara Hall School Area, Lal Bag Area.

क्रम संख्या व वार्ड का नाम	वार्ड विस्तार								
04- कैथू	वार्ड घिरा हुआ है:- <table> <tr> <td>उत्तर में</td><td>मान कोटेज एरिया, ठाकुर लौज एरिया</td></tr> <tr> <td>दक्षिण में</td><td>तारा हाल स्कूल एरिया</td></tr> <tr> <td>पूर्व में</td><td>लालबाग एरिया व स्नो ब्यू एरिया</td></tr> <tr> <td>पश्चिम में</td><td>पुलिस लाईन एरिया अन्नाडेल वार्ड की सीमा के साथ</td></tr> </table>	उत्तर में	मान कोटेज एरिया, ठाकुर लौज एरिया	दक्षिण में	तारा हाल स्कूल एरिया	पूर्व में	लालबाग एरिया व स्नो ब्यू एरिया	पश्चिम में	पुलिस लाईन एरिया अन्नाडेल वार्ड की सीमा के साथ
उत्तर में	मान कोटेज एरिया, ठाकुर लौज एरिया								
दक्षिण में	तारा हाल स्कूल एरिया								
पूर्व में	लालबाग एरिया व स्नो ब्यू एरिया								
पश्चिम में	पुलिस लाईन एरिया अन्नाडेल वार्ड की सीमा के साथ								
<p>इस वार्ड में निम्नलिखित महत्वपूर्ण क्षेत्र व मकानात/भवन सम्मिलित हैं :-</p> <p>मान कोटेज क्षेत्र, ठाकुर लौज क्षेत्र, ग्राम बुछेल व ग्राम कसौट, घुनीधार बाजार क्षेत्र, बैक्सले कोठी, राम गढ़िया सभा क्षेत्र, बचन निवास क्षेत्र, प्रेम निवास क्षेत्र, पुलिस लाईन क्षेत्र, शिव मन्दिर क्षेत्र, सेठी निवास क्षेत्र, ऐकान्त निवास क्षेत्र, स्नो ब्यू क्षेत्र, सी0 पी0 डब्ल्यू0 डी0 क्वार्टर्ज क्षेत्र, तारा हाल स्कूल क्षेत्र, लाल बाग क्षेत्र।</p>									

Sl. No. and Name of Ward	Extent of ward								
05- Annadale	The Ward is Bounded by:— <table> <tr> <td>North</td><td>Thakur Bag Annadale Area</td></tr> <tr> <td>South</td><td>Comley Bank Area</td></tr> <tr> <td>East</td><td>Dhobighat Area</td></tr> <tr> <td>West</td><td>Peterhoff Area</td></tr> </table>	North	Thakur Bag Annadale Area	South	Comley Bank Area	East	Dhobighat Area	West	Peterhoff Area
North	Thakur Bag Annadale Area								
South	Comley Bank Area								
East	Dhobighat Area								
West	Peterhoff Area								

**This ward consists of the following important areas and buildings:**

Peterhoff area, Awa Lodge Area, Choura Maidan Area, Kumar House Area, Dingle Estate, Comely Bank, Anand Bhawan Area, Police Line Area Annadale, Aadda Villa Area Annadale, Thakur Bag Annadale, Gawahi, Dhobi Ghat, Lower Annadale.

क्रम संख्या व वार्ड का नाम	वार्ड विस्तार								
05-अनाडेल	वार्ड घिरा हुआ है :- <table> <tr> <td>उत्तर में</td><td>ठाकुर बाग अन्नाडेल क्षेत्र</td></tr> <tr> <td>दक्षिण में</td><td>कोमली बैंक एरिया</td></tr> <tr> <td>पूर्व में</td><td>धोबीघाट एरिया</td></tr> <tr> <td>पश्चिम में</td><td>पीटरहॉफ एरिया</td></tr> </table>	उत्तर में	ठाकुर बाग अन्नाडेल क्षेत्र	दक्षिण में	कोमली बैंक एरिया	पूर्व में	धोबीघाट एरिया	पश्चिम में	पीटरहॉफ एरिया
उत्तर में	ठाकुर बाग अन्नाडेल क्षेत्र								
दक्षिण में	कोमली बैंक एरिया								
पूर्व में	धोबीघाट एरिया								
पश्चिम में	पीटरहॉफ एरिया								

**इस वार्ड में निम्नलिखित महत्वपूर्ण क्षेत्र व मकानात/भवन सम्मिलित हैं :-**

पीटरहॉफ क्षेत्र, ऐवा लौज क्षेत्र, चौड़ा मैदान क्षेत्र, कुमार हाउस क्षेत्र, डिगल ईस्टेट क्षेत्र, कोमली बैंक, आनन्द भवन क्षेत्र, पुलिस लाईन अन्नाडेल क्षेत्र, अड्डा विला क्षेत्र अन्नाडेल, ठाकुर बाग अन्नाडेल, गवाही, धोबीघाट, लोअर अन्नाडेल।

Sl. No. and Name of Ward	Extent of ward
<b>06- Summerhill</b>	<b>The Ward is Bounded by:—</b>
	North H.P.University Employees Building area with the boundary of Tehsil Shimla (Rural).
	South Tavi Chowk area
	East Bagog village area
	West Teachers Colony Area

**This ward consists of the following important areas and buildings:**

H.P. University Employees Building area, A.I.R. Colony area, H.P. University Girls Hostel, Railway Station Area, Jatogh View Area, Bilaspur House Area, Lower Summer Hill Bazar Area, Main Chowk (Summer Hill Area), Peace- Heaven Area, May- Villa Area, Teachers Colony Area, Boys Hostel Summerhill, Shiv Bowari Mandir Area Anderi, C.P.W.D Quarters Area, Bagog Village, Najroo Cottage Area, Boileauganj Bazar, Advance Studies Area, Tawi Tutu Area.

क्रम संख्या व वार्ड का नाम	वार्ड विस्तार
<b>06- समरहिल</b>	<b>वार्ड घिरा हुआ है :-</b>
	उत्तर में हि0 प्र0 विश्वविद्यालय कर्मचारी बिल्डिंग एरिया तहसील शिमला ग्रामीण की सीमा के साथ।
	दक्षिण में तवी चौक क्षेत्र
	पूर्व में बगोग गांव
	पश्चिम में टीचर कॉलोनी क्षेत्र

**इस वार्ड में निम्नलिखित महत्वपूर्ण क्षेत्र व मकानात/भवन सम्मिलित हैं :-**

हि0 प्र0 विश्वविद्यालय कर्मचारी भवन क्षेत्र, ए0 आई0 आर0 कॉलोनी क्षेत्र, हि0प्र0 विश्वविद्यालय कन्या छात्रावास, रेलवे स्टेशन क्षेत्र, जतोग ब्यू क्षेत्र, बिलासपुर हाउस क्षेत्र, लोअर समरहिल बाजार क्षेत्र, मैन चौक (समरहिल बाजार क्षेत्र), पीस हैवन क्षेत्र, में विला क्षेत्र, टीचर्स कॉलोनी क्षेत्र, वॉयज होस्टल समरहिल, शिव वॉउडी मन्दिर आन्दडी क्षेत्र, सी0पी0डब्ल्यू0 डी0 क्वार्टर क्षेत्र, ग्राम बगोग, नजरु कोटेज क्षेत्र, बालूगंज बाजार, एंडवास स्टडीज क्षेत्र, तवी टूटु क्षेत्र।

Sl. No. and Name of Ward	Extent of ward
<b>07- Totu</b>	<b>The Ward is Bounded by:—</b>
	North Jungle Gadawag
	South Revenue Village Badehri & Nalah
	East Railway Track
	West Jutog Contenment area

**This ward consists of the following important areas and buildings:**

PHC, G.P.Chaily Bhawan, 166 KV, Co-operative Bank, Ram Dhan Building, Bangala Colony, Rain Shelter, Gupta House, Govind Mohalla, Chiranjeev Lal house, Dawat, E.W.S.Colony, Vijay Nagar, Digvijay House etc.

क्रम संख्या व वार्ड का नाम	वार्ड विस्तार
07-टुटू	वार्ड घिरा हुआ है :-
	उत्तर में जंगल गडावग
	दक्षिण में राजस्व गांव बढेरी और नाला
	पूर्व में रेलवे ट्रैक
	पश्चिम में जतोग कॉन्टोनमेन्ट क्षेत्र
<p>इस वार्ड में निम्नलिखित महत्वपूर्ण क्षेत्र व मकानात/भवन सम्मिलित हैं : -</p> <p>प्राइमरी हेल्थ सेन्टर, ग्राम पंचायत चैली भवन, 166 के०वी०, सहकारी बैंक, रामधन बिल्डिंग, बंगाला कॉलौनी, रैन शैल्टर, गुप्ता हॉउस, गोबिन्द मोहल्ला, चिरंजीव लाल भवन, दावत, ई० डब्ल्यू० एस० कॉलौनी, विजय नगर, दिगविजय हॉउस इत्यादि।</p>	

Sl. No. and Name of Ward	Extent of ward
08- Majhat	The Ward is Bounded by:—
	North Revenue Village Gadawag
	South Bharyal Village
	East Forest Badehri
	West Nalah

**This ward consists of the following important areas and buildings:**

Temple Hanuman Takri HPSEB Colony, PWD Residence, G.R.Musafir Building, Chandu Building, Tek Chand Building, House of Megh Singh, House of Bilu, Ram Chand Building, House of Bablu, House of Jagtia, R.L.Dogra house, House of Shiv Ram, Rawat B.Ed. Collage etc.

क्रम संख्या व वार्ड का नाम	वार्ड विस्तार
08- मझाट	वार्ड घिरा हुआ है :-
	उत्तर में राजस्व गांव गडावग
	दक्षिण में गांव भरयाल
	पूर्व में जंगल बढेरी
	पश्चिम में नाला
<p>इस वार्ड में निम्नलिखित महत्वपूर्ण क्षेत्र व मकानात/भवन सम्मिलित हैं : -</p> <p>हनुमान मन्दिर टैकरी, हि०प्र० विद्युत बोर्ड कालौनी, लोक निर्माण विभाग आवास, जी०आर० मुसाफिर भवन, चन्दू बिल्डिंग, टेक चन्द बिल्डिंग, मेघ सिंह हाउस, बिल्लू हॉउस, राम चन्द बिल्डिंग, बब्लू हॉउस, जगतीया हॉउस, आर० एल० डोगरा हॉउस, शिव राम हाउस, रावत बी०एड० कालेज, इत्यादि।</p>	

Sl. No. and Name of Ward	Extent of ward	
09-Boileauganj	The Ward is Bounded by:—	
	North	Boileauganj Chowk Area
	South	National Highway 22
	East	Police Station Boileauganj Area
	West	Govt. Middle School Chakkar Area

**This ward consists of the following important areas and buildings:**

Prospect Hill, Karedu, Shimla View Area, Everest Lodge Area, Gopal Mandir Area, Dhingra Estate, Padaw Mohalla, Police Thana Area, Kamna Devi View Area, Old Barrier, Yogda Ashram Area.

क्रम संख्या व वार्ड का नाम	वार्ड विस्तार	
09—बालूगंज	वार्ड घिरा हुआ है :—	
	उत्तर में	बालूगंज चौक एरिया
	दक्षिण में	राष्ट्रीय उच्च मार्ग न।0 22
	पूर्व में	पुलिस स्टेशन बालूगंज एरिया
	पश्चिम में	राजकीय माध्यमिक पाठशाला चक्कर एरिया
<p>इस वार्ड में निम्नलिखित महत्वपूर्ण क्षेत्र व मकानात/भवन सम्मिलित हैं : —</p> <p>प्रोस्पेक्ट हिल, करेडू, शिमला व्यू क्षेत्र, ऐवरेस्ट लौज क्षेत्र, गोपाल मन्दिर क्षेत्र, ढिंगरा ईस्टेट, पड़ाव मौहला, पुलिस थाना क्षेत्र, कामना देवी व्यू क्षेत्र, ओल्ड बैरियर, योगदा आश्रम क्षेत्र।</p>		

Sl. No. and Name of Ward	Extent of ward	
10- Kachhighati	The Ward is Bounded by:—	
	North	Starting from the junction of Shimla Mandi and bye Pass Chakkar Road at Tavi and by Pass Chowk Road upto junction of Shimla Kalka and bye Pass Chakkar road.
	South	Bounded by M.C. boundry, Via Sankat Mochan up to Tara Devi Railway Station.
	East	Starting from the junction of Boileauganj bya Pass Chakkar Road Pannu Ram Nallah down ward and touching M.C. boundary.
	West	Starting from the Tara Devi Railway Station towards Tavi Nallah alongwith M.C. boundary.

**This ward consists of the following important areas and buildings:**

H.P. Printing press, Asia the Dawn, Kachi Ghatti, Sankat Mochan, Tara Devi Work Shop up to Railway Station Forest Colony, Sankat Mochan Tara Devi and Up-Mohal Sandal.

क्रम संख्या व वार्ड का नाम	वार्ड विस्तार
10- कच्चीघाटी	वार्ड घिरा हुआ है :-
उत्तर में	आरम्भ शिमला-मण्डी जंक्शन से बाई पास चक्कर रोड़ तवी से और लीडिंग बाई पास चक्कर रोड़ से जंक्शन शिमला और बाई पास चक्कर रोड़ तक।
दक्षिण में	आरम्भ नगर निगम की सीमा से घिरा हुआ वाया संकट मोचन से तारा देवी रेलवे स्टेशन तक।
पूर्व में	आरम्भ बालूगंज जंक्शन से बाई पास चक्कर रोड़
पश्चिम में	आरम्भ तारा देवी रेलवे स्टेशन से तवी नाला तक नगर निगम की सीमा सहित।
<p><b>इस वार्ड में निम्नलिखित महत्वपूर्ण क्षेत्र व मकानात/भवन सम्मिलित हैं:-</b></p> <p>हिमाचल प्रदेश प्रिंटिंग प्रेस, एशिया दी डाउन, कच्चीघाटी, संकट मोचन, तारादेवी वर्कशाप से रेलवे स्टेशन फॉरेस्ट कॉलौनी, संकट मोचन तारा देवी और उप-मोहाल संदल।</p>	

Sl. No. and Name of Ward	Extent of ward
11- Tutikandi	The Ward is Bounded by:—
North	Touching the National Highway road near Hari Nagar and Village Bag touching Shimla Bye-Pass near Tutikandi.
South	Touching ward Nabha towards 103 Tunnel M.C. Limits.
East	Touching ward Summerhill M.C. Limits
West	Touching Hari Nagar Nallah M.C. Limits

**This ward consists of the following important areas and buildings:**

MLA Quarters area, RTO Area, Mental Hospital Area, Panjari Village, Khanog Village, Bag Village, Hari Nagar Area, Upper Tutikandi Area, Middle Tutikandi Area, Murylian Park Area, Bengali Bagicha Area, Lower Tutikandi Area, Ridka Village Area, Junglee Quarters Area, A.G. Colony Area, Anand Vatika, Dabri Line, CPWD Quarters (Easter Part), CPWD Quarter (Western Part).

क्रम संख्या व वार्ड का नाम	वार्ड विस्तार
11- टूटीकण्डी	वार्ड घिरा हुआ है :-
उत्तर में	राष्ट्रीय उच्च मार्ग नजदीक हरी नगर और बाग गांव के साथ शिमला बाईपास नजदीक टूटीकण्डी को छूते हुये।
दक्षिण में	वार्ड नाभा को छुती हुई 103 सुरंग की तरफ नगर निगम सीमा तक।
पूर्व में	समरहिल वार्ड को छुती हुई नगर निगम सीमा तक
पश्चिम में	हरी नगर नाले को छुती हुई नगर निगम की सीमा तक



**इस वार्ड में निम्नलिखित महत्वपूर्ण क्षेत्र व मकानात/भवन सम्मिलित हैं : —**

एम0 एल0 ए0 क्वार्टर क्षेत्र, आर0 टी0 ओ0 क्षेत्र, मैन्टल हस्पताल क्षेत्र, पांजड़ी गांव, खनोग गांव, बाग गांव, हरी नगर क्षेत्र, अप्पर टूटीकण्डी क्षेत्र, मध्य टूटीकण्डी क्षेत्र, मरिलियन पार्क क्षेत्र, बंगाली बगीचा क्षेत्र, लोअर टूटीकण्डी क्षेत्र, रिडका गांव क्षेत्र, जगली क्वार्टर क्षेत्र, ए0 जी0 कलोनी क्षेत्र, आनन्द वाटिका क्षेत्र, डाबरी लाईन क्षेत्र, सी0पी0डब्ल्यू0डी0 कलोनी (पूर्वी भाग) क्षेत्र, सी0पी0डब्ल्यू0डी0 कॉलोनी (पश्चिम भाग) क्षेत्र।

Sl. No. and Name of Ward	Extent of ward	
12- Nabha	<b>The Ward is Bounded by:—</b>	
	North	Touching Cicel Hotel in M.C. Limit
	South	Touching the boundary of National Highway Bye Pass Road.
	East	Touching Labour Hostel and Sanskrit Collage Nabha in M.C. Limit.
	West	Summerhill M.C. Ward

**This ward consists of the following important areas and buildings:**

Railway Club Area, Royal Hotel Area, Railway Colony-103, Phagli Club Area, Lower Nabha (Nallah Area), ITI Hostel Area, Government House (Middle Nabha), Cicel Hotel Area, Dogra Lodge Area, Sanatorium Area, Kennedy House Area, Vidhan Sabha Area.

क्रम संख्या व वार्ड का नाम	वार्ड विस्तार	
12- नाभा	वार्ड घिरा हुआ है :—	
	उत्तर में	नगर निगम के सीसल होटल क्षेत्र को छूते हुये
	दक्षिण में	राष्ट्रीय उच्च मार्ग वाईपास रोड की सीमा को छूते हुये
	पूर्व में	लेबर होस्टल व संस्कृत कालेज नाभा, नगर निगम सीमा को छूते हुये।
	पश्चिम में	समरहिल नगर निगम वार्ड

**इस वार्ड में निम्नलिखित महत्वपूर्ण क्षेत्र व मकानात/भवन सम्मिलित हैं : —**

रेलवे क्लब क्षेत्र, रायल होटल क्षेत्र, रेलवे कलोनी 103 क्षेत्र, फागली क्लब क्षेत्र, लोअर नाभा (नाला क्षेत्र), आई0टी0आई0 होस्टल क्षेत्र, सरकारी आवास (मिडल नाभा), सिसल होटल क्षेत्र, डोगरा लौज क्षेत्र, सैन्टोरियम क्षेत्र, कनेडी हाउस क्षेत्र, विधान सभा क्षेत्र।

Sl. No. and Name of Ward	Extent of ward	
13- Phagli	<b>The Ward is Bounded by:—</b>	
	North	In the North Bansal Bhawan area Lalpani
	South	In the South consisting of Mahindru Shikari Niwas area touching the boundary of Shimla (Rural).
	East	Touching May Villa area of Krishna Nagar in M.C. Limit.
	West	Consisting of Labour Hostel area adjoining to ward No. 12, Nabha in M.C. Limit.

**This ward consists of the following important areas and buildings:**

Lakhanpal Niwas Area, Mohindero Shikari Niwas Area, Committee Line Area, Upper Ram Nagar, CPWD Quarter, Lower Ram Nagar Area, Dhobi Ghat Area, H.P. Electricity Department Building, Sanskrit College Area, Labour Hostel Phagli, Gurudwara Jyotisar Area, CPWD Area, Railway Colony Area, Gurudwara Bus Stand Area, Bansal Bhawan Area Lalpani, Richie Quarters Area, Down Dale, Bus Stand Area, Directorate of Education, May Villa Area.

क्रम संख्या व वार्ड का नाम	वार्ड विस्तार
13-फागली	वार्ड घिरा हुआ है :-
	उत्तर में उत्तर में बंसल भवन क्षेत्र लालपानी
	दक्षिण में दक्षिण में महेन्द्रो शिकारी निवास क्षेत्र शिमला ग्रामीण की सीमा को छूते हुये।
	पूर्व में नगर निगम शिमला मैय विला के कृष्णा नगर क्षेत्र को छूते हुये।
	पश्चिम में लेबर होस्टल एरिया, नगर निगम के वार्ड नं० 12, नाभा की सीमा के साथ।
<p>इस वार्ड में निम्नलिखित महत्वपूर्ण क्षेत्र व मकानात/भवन सम्मिलित हैं :-</p> <p>लखनपाल निवास क्षेत्र, महेन्द्रो शिकारी निवास क्षेत्र, कमेटी लाईन क्षेत्र, अप्पर राम नगर क्षेत्र, सी० पी० डब्ल्यू० डी० क्वार्टर, लोअर राम नगर क्षेत्र, धोबीघाट क्षेत्र, हि० प्र० विद्युत भवन बिल्डिंग क्षेत्र, संस्कृत कालेज क्षेत्र, लेबर होस्टल फागली, गुरुद्वारा ज्योतिसर क्षेत्र, सी० पी० डब्ल्यू० डी० क्षेत्र, रेलवे कलोनी क्षेत्र, गुरुद्वारा बस स्टैंड क्षेत्र, बंसल भवन क्षेत्र लालपानी, रिचरी क्वार्टर क्षेत्र, डाउन डेल, बस स्टैंड क्षेत्र, निदेशक शिक्षा विभाग, मै विला क्षेत्र।</p>	

Sl. No. and Name of Ward	Extent of ward
14- Upper Krishna Nagar	The Ward is Bounded by:—
	North Veternary Hospital area Krishna Nagar
	South Lower Krishna Nagar ward
	East Govt. Accomodation Bemloe
	West Joshi Bhawan Building area Krishna Nagar

**This ward consists of the following important areas and buildings:**

Hotel Apsra Area Krishna Nagar, Joshi Bhawan Area Krishna Nagar, Masjid Area Krishna Nagar, Luv Kush Chowk Krishna Nagar, Twelve House Line Area Krishna Nagar, Below Masjid Area Krishna Nagar, Below Dispensary Area Krishna Nagar, Veternary Hospital Area Krishna Nagar, M.C. Quarter Area Krishna Nagar, Valmiki Mandir Area Krishna Nagar, Sikh Line Area Krishna Nagar, CPRI Colony Area, Govt. Accomodation Bemloe.

क्रम संख्या व वार्ड का नाम	वार्ड विस्तार
14- अप्पर कृष्णानगर	वार्ड घिरा हुआ है :-
	उत्तर में वैटनरी अस्पताल कृष्णानगर एरिया
	दक्षिण में लोअर कृष्णानगर एरिया

	पूर्व में	सरकारी आवास बैम्लोई
	पश्चिम में	जोशी भवन बिल्डिंग कृष्णानगर
<p><b>इस वार्ड में निम्नलिखित महत्वपूर्ण क्षेत्र व मकानात/भवन सम्मिलित हैं : —</b></p> <p>होटल अप्सरा कृष्णानगर क्षेत्र, जोशी भवन कृष्णानगर क्षेत्र, मस्जिद कृष्णानगर क्षेत्र, लव कुश चौक कृष्णानगर, 12 घर की लाईन कृष्णानगर क्षेत्र, बिलो मस्जिद कृष्णानगर क्षेत्र, बिलो डिस्पेन्सरी कृष्णानगर, बैटनरी अस्पताल कृष्णानगर क्षेत्र, नगर निगम क्वाटर्ज कृष्णानगर क्षेत्र, बाल्मिकी मन्दिर कृष्णानगर क्षेत्र, सिख लाईन कृष्णानगर क्षेत्र, सी0पी0आर0आई0 कलोनी एरिया, सरकारी आवास बैम्लोई।</p>		

Sl. No. and Name of Ward	Extent of ward	
15-Lower Krishna Nagar	The Ward is Bounded by:—	
	North	Below Cart Road, Block No. 1 Upper Lalpani Area.
	South	Consisting of Sunder Nagar Building area upto G.P. School Lalpani .
	East	Below Gurudwara building area Krishna Nagar along the boundary of Kanlog Ward .
	West	Govt. Sr. Secondary School Lalpani area along the boundary of Nabha Ward.

**This ward consists of the following important areas and buildings:**

Darni Ka Bagicha, CPWD Colony Area Lalpani, Sr. Sec. School Area Lalpani, Block No.-1 Upper Lalpani Area, New Line Area Krishna Nagar, Sunder Building Area, M.C. Quarter area below Bus Stand, Below Gurudwara Building area Krishna Nagar, Gaddi Khana area Krishna Nagar.

क्रम संख्या व वार्ड का नाम	वार्ड विस्तार	
15— लोअर कृष्णानगर	वार्ड घिरा हुआ है :—	
	उत्तर में	कार्ट रोड से नीचे ब्लाक नं0 1 अप्पर लालपानी क्षेत्र
	दक्षिण में	दक्षिण में सुन्दर नगर एरिया रा0 प्राथमिक पाठशाला लालपानी तक ।
	पूर्व में	गुरुद्वारा बिल्डिंग कृष्णानगर से नीचे कनलोग वार्ड की सीमा के साथ ।
	पश्चिम में	राजकीय वरिष्ठ मा0 पा0 लालपानी नाभा वार्ड की सीमा के साथ ।
<p><b>इस वार्ड में निम्नलिखित महत्वपूर्ण क्षेत्र व मकानात/भवन सम्मिलित हैं : —</b></p> <p>दाडनी का बगीचा, सी0 पी0 डब्ल्यू0 डी0 कलोनी लालपानी क्षेत्र, वरिष्ठ मा0 पाठशाला लालपानी क्षेत्र, ब्लांक नं0 1 अप्पर लालपानी क्षेत्र, न्यू लाईन कृष्णानगर क्षेत्र, सुन्दर बिल्डिंग, एम0सी0 क्वाटर बिलो बस स्टैण्ड क्षेत्र, बिलो गुरुद्वारा बिल्डिंग एरिया कृष्णा नगर, गद्दीखाना कृष्णानगर क्षेत्र ।</p>		

Sl. No. and Name of Ward	Extent of ward	
16- Ram Bazar Ganj	The Ward is Bounded by:—	
	North	Starting from Indian Coffee House, Mall Road to Old Baljees Building.
	South	From Ripon Hospital area to St. Thomas Sr. Secondary School.
	East	From Gunj Bazar to Maharaja Regency
	West	From Old Bus Stand to Victory Tunnel

**This ward consists of the following important areas and buildings:**

Indian Coffee House Area Mall Road, Gali No. 2 Area Middle Bazar, Gali No. 3 Area Middle Bazar, Lower Bazar, Ganj Bazar, Ripon Hospital Area, Pursharthi Basti, Arya Samaj Sachool Area Lower Bazar, Ram Bazar, Dawarka Garh, Air Cliff Area, Gulmarg Hotel Area, Ram Mandir/Sood Dharamshala Area.

क्रम संख्या व वार्ड का नाम	वार्ड विस्तार	
16- राम बाजार गंज	वार्ड घिरा हुआ है :-	
	उत्तर में	इण्डियन कॉफी हाउस माल रोड से ओल्ड बालजीज बिल्डिंग।
	दक्षिण में	रिपन हस्पताल एरिया से सेंट थॉमस वरिष्ठ माध्यमिक पाठशाला तक।
	पूर्व में	गंजबाजार से महाराजा रिजैन्सी तक
	पश्चिम में	ओल्ड बस स्टैण्ड से विक्टरी टनल तक
<p>इस वार्ड में निम्नलिखित महत्वपूर्ण क्षेत्र व मकानात/भवन सम्मिलित हैं : —</p> <p>इण्डियन कॉफी हाउस माल रोड क्षेत्र, गली नं० 2 मिडल बाजार क्षेत्र, गली नं० 3 मिडल बाजार क्षेत्र, लोअर बाजार, गंज बाजार, रिपन हस्पताल क्षेत्र, पुरुषार्थी बस्ती, आर्य समाज स्कूल लोअर बाजार क्षेत्र, राम बाजार, द्वारका गढ़, एयर क्लिफ क्षेत्र, गुलमार्ग होटल क्षेत्र, राम मन्दिर/सूद धर्मशाला क्षेत्र।</p>		

Sl. No. and Name of Ward	Extent of ward	
17- Lower Bazar	The Ward is Bounded by:—	
	North	Mayar M.C. Office
	South	Krishna Nagar area
	East	KNH to Hotel Holiday Home
	West	Baljees Stairs leading to Lower Bazar

**This ward consists of the following important areas and buildings:**

Minerva House Area Mall Road, New Plaza Hotel Area Middle Bazar, Near Post Office Area Lower Bazar, Ridge Garden Area, Eastern Lower Bazar Area, Eastern Mall Road Area, Himachal Emporium Area Mall Road, Jain Dharamshala Area Middle Bazar, Old Butail Building Area Middle Bazar, Suzi Line Area Sabzi Mandi, Market Line Area Sabzi Mandi, Sabzi Mandi, Sadar Police Station Area, Hotel Combermere Area, Exchange Building Area, Metrople area, Cosmos Hotel Area, Oberoi Hotel Area, Marina Hotel Area, Oakland Hotel Area, High Court Area.

क्रम संख्या व वार्ड का नाम	वार्ड विस्तार
17- लोअर बाजार	वार्ड घिरा हुआ है :-
	उत्तर में मेयर नगर निगम कार्यालय
	दक्षिण में कृष्णा नगर क्षेत्र
	पूर्व में कमला नेहरू हस्पताल से होटल होलिडे होम तक
	पश्चिम में बालजीज के साथ पौडिया नीचे लोअर बाजार की तरफ
<p><b>इस वार्ड में निम्नलिखित महत्वपूर्ण क्षेत्र व मकानात/भवन सम्मिलित हैं :-</b></p> <p>मिनर्वा हाउस माल रोड़ क्षेत्र, न्यू प्लाजा होटल मिडल बाजार क्षेत्र, नजदीक पोस्ट आफिस क्षेत्र लोअर बाजार, रिज गार्डन क्षेत्र, पूर्वी लोअर बाजार क्षेत्र, पूर्वी माल रोड़ क्षेत्र, हिमाचल इम्पोरियम माल रोड़ क्षेत्र, जैन धर्मशाला मिडल बाजार क्षेत्र, पुरानी बुटेल बिल्डिंग मिडल बाजार क्षेत्र, सूजी लाईन सब्जी मण्डी, मार्केट लाईन सब्जी मण्डी क्षेत्र, सब्जी मण्डी, सदर पुलिस स्टेशन, होटल कम्बरमेयर क्षेत्र, ऐक्सचैन्ज बिल्डिंग क्षेत्र, मेट्रोपोल क्षेत्र, कोस्मोस होटल क्षेत्र, ओबराय होटल क्षेत्र, मरीना होटल क्षेत्र, ऑकलैण्ड होटल क्षेत्र, हाईकोर्ट क्षेत्र।</p>	

Sl. No. and Name of Ward	Extent of ward
18- Jakhu	The Ward is Bounded by:—
	North Consisting of Upper Lakkar Bazar area
	South Consisting of Church Annexe area and lower Jakhu area along the boundary of M.C. Ward Benmore.
	East Consisting Oak Wood area Jakhu along the boundary of M. C. Ward Benmore.
	West Consisting of Dream Land Hotel area along the boundry of M.C. Ward Bharari.

**This ward consists of the following important areas and buildings:**

Gupta Cottage Lakkar Bazar, Manchanda Cottage Area Lakkar Bazar, Corstophen Area Lakkar Bazar, Upper Lakkar Bazar, Dream Land Hotel Area Jakhu, Holly Lodge Area Jakhu, Oak Wood Jakhu Area Jakhu, Voilet Hill Area Jakhu, Rana Cottage Area Jakhu, Raghunath Villa Area Jakhu, Jodha Niwas Area, Shivalik Hotel Area, Titla Hotel Area, Smart Hotel Area, Mayur Hotel Area, Walshingam Area, Lilly Villa Area, Church Annexe Area, Green View Area.

क्रम संख्या व वार्ड का नाम	वार्ड विस्तार
18- जाखू	वार्ड घिरा हुआ है :-
	उत्तर में अप्पर लक्कड़ बाजार एरिया
	दक्षिण में चर्च एनेक्सी एरिया एवं लोअर जाखू एरिया नगर निगम वार्ड बैनमोर की सीमा के साथ।
	पूर्व में ऑकबुड एरिया जाखू नगर निगम वार्ड बैनमोर की सीमा के साथ।
	पश्चिम में ड्रीमलैण्ड होटल नगर निगम वार्ड भराड़ी की सीमा तक



**इस वार्ड में निम्नलिखित महत्वपूर्ण क्षेत्र व मकानात/भवन सम्मिलित हैं : —**

गुप्ता कॉटेज लक्कड़ बाजार, मनचन्दा कॉटेज लक्कड़ बाजार क्षेत्र, क्रास्टोफन लक्कड़ बाजार क्षेत्र, अप्पर लक्कड़ बाजार, ड्रिम लैण्ड होटल जाखू क्षेत्र, हौली लॉज जाखू क्षेत्र, ऑक बुड जाखू क्षेत्र, वायलट हील जाखू क्षेत्र, राणा कॉटेज जाखू क्षेत्र, रघुनाथ विला जाखू क्षेत्र, जोधा निवास क्षेत्र, शिवालिक होटल क्षेत्र, टिटला होटल क्षेत्र, सम्राट होटल क्षेत्र, मयूर होटल क्षेत्र, बालशिंगम क्षेत्र, लिल्ली विला क्षेत्र, चर्च एनैक्सी क्षेत्र, ग्रीन ब्यू क्षेत्र।

Sl. No. and Name of Ward	Extent of ward
19- Benmore	The Ward is Bounded by:—
	North Road below Titla Hotel
	South Himachal Bhawan Area
	East Consisting of Majitha House in M.C. Limit
	West Touching the boundary of Richwood

**This ward consists of the following important areas and buildings:**

Below Titla Hotel Area, Richmount Area, U.S. Club Command Old Mess, Working Women Hostel, Govt. Accommodation U.S. Club, Honeymoon Hotel Area, Rock Wood Patiala House Area, Stokes Palace Area, Housing Board Area, Rich Wood Area, Ram Chandra Chowk Area, Medical College Area Sanjauli, GSSS Area Sanjauli, Navbahar, Indus Estate, Bhumia Estate Dolphin Lodge Area, Benmore, Himachal Bhawan.

क्रम संख्या व वार्ड का नाम	वार्ड विस्तार
19- बैनमोर	वार्ड घिरा हुआ है :-
	उत्तर में टिटला होटल रोड़ से नीचे की तरफ
	दक्षिण में हिमाचल भवन
	पूर्व में मजीठा हाउस नगर निगम क्षेत्र
	पश्चिम में रिचमाउंट सीमा को छुती हुई

**इस वार्ड में निम्नलिखित महत्वपूर्ण क्षेत्र व मकानात/भवन सम्मिलित हैं : —**

बिलो टिटला होटल क्षेत्र, रिचमाउंट क्षेत्र, यू0एस0क्लब कमाण्ड ओल्ड मैस, कामकाजी महिला आवास क्षेत्र, सरकारी आवास यू0एस0 क्लब क्षेत्र, हनीमून होटल क्षेत्र, रॉकबुड पटियाला हाउस क्षेत्र, स्टोक्स पैलेस क्षेत्र, हाउसिंग बोर्ड क्षेत्र, रिचबुड क्षेत्र, रामचन्द्रा चौक क्षेत्र, मैडिकल कालेज संजौली क्षेत्र, रा0 व0 मा0 पाठशाला सन्जौली क्षेत्र, नवबहार, ईन्डस ईस्टेट, भूमिया ईस्टेट, डॉलपिन लॉज क्षेत्र, बैनमोर, हिमाचल भवन।

Sl. No. and Name of Ward	Extent of ward
20- Engine Ghar	The Ward is Bounded by:—
	North Touching Cart Road coming from Navbahar and proceeding to Dhalli.

	South	Consisting of Sodagar Bhawan Purani Kothi Area.
	East	Touching the boundary of Children Park area of M.C. Ward Dhingudhar.
	West	Touching St. Bede's area Navbahar

**This ward consists of the following important areas and buildings:**

Saudagar Bhawan Purani Kothi Area, Pears Palace Area Sanjauli, South Vihar Area Sanjauli, Krishna Building Area, Guddumal Bhawan Area, Engine Ghar (Western), Engine Ghar (Eastern), Below Gurudwara Area, Gurudwara Area Sanjauli, Anant Niwas Area, Engine Ghar Upper Mohalla Area, Bangala Colony Engine Ghar Area, Durga Mandir & Lower Engine Ghar Area.

क्रम संख्या व वार्ड का नाम	वार्ड विस्तार
20- ईंजन घर	वार्ड घिरा हुआ है :-
	उत्तर में नवबहार से आने वाला कार्ट रोड जो ढली की तरफ जाता है को छूते हुये।
	दक्षिण में सौदागर भवन पुरानी कोठी नगर निगम क्षेत्र
	पूर्व में चिल्ड्रन पार्क एरिया नगर निगम वार्ड ढिंगूधार को छूते हुये
	पश्चिम में सेंट बीड्स नवबहार को छूते हुये

**इस वार्ड में निम्नलिखित महत्वपूर्ण क्षेत्र व मकानात/भवन सम्मिलित हैं :-**

सौदागर भवन पुरानी कोठी क्षेत्र, पीयर्ज पैलेस संजौली क्षेत्र, साउथ बिहार संजौली क्षेत्र, कृष्णा बिल्डिंग क्षेत्र, गुडूमल भवन क्षेत्र, ईन्जनघर (पश्चिम), ईन्जनघर (पूर्वी), बिलो गुरुद्वारा क्षेत्र, गुरुद्वारा संजौली क्षेत्र, अनन्त निवास क्षेत्र, ईन्जनघर अप्पर मोहला क्षेत्र, बंगाला कलोनी ईन्जनघर क्षेत्र, दुर्गा मन्दिर व लोअर ईन्जनघर क्षेत्र।

Sl. No. and Name of Ward	Extent of ward	
21- Sanjauli Chowk	<b>The Ward is Bounded by:-</b>	
	North	Consisting of Chaulthi area
	South	Consisting of Upper Sanjouli Bazar Area
	East	Laxami Narayan Mandir area adjoining to Dhingudhar ward.
	West	Consisting of Bothwell and Govt. College Sanjouli Area

**This ward consists of the following important areas and buildings:**

North Oak Sanjouli, Shiv Kutir Area Sanjouli, Bothwell Estate, Bothwell Lodge Area, Kishore Bhawan Area Sanjouli Chowk, Neel Kunj Area Sanjouli Chowk, Goyal Apartment Area, DAV Area Sanjouli, Chalaunthi, Exchange Bhawan Area Sanjouli, Madhan House Area, Upper Sanjouli Bazar Area, Laxami Narayan Mandir Area, Verma Colony.

क्रम संख्या व वार्ड का नाम	वार्ड विस्तार
21- संजौली चौक	वार्ड घिरा हुआ है :-
	उत्तर में चलोठी एरिया
	दक्षिण में अप्पर संजौली बाजार एरिया
	पूर्व में लक्ष्मी नारायण मन्दिर क्षेत्र ढिंगूधार वार्ड के साथ
	पश्चिम में बौध बैल और राजकीय महाविद्यालय संजौली क्षेत्र
<p>इस वार्ड में निम्नलिखित महत्वपूर्ण क्षेत्र व मकानात/भवन सम्मिलित हैं : -</p> <p>नार्थ औक संजौली, शिव कुटीर संजौली क्षेत्र, बौधबैल ईस्टेट, बौधबैल लौज क्षेत्र, किशोर भवन संजौली चौक क्षेत्र, नील कुंज संजौली चौक क्षेत्र, गोयल अपार्टमेंट क्षेत्र, डी0ए0वी0 संजौली क्षेत्र, चलोठी, एक्सचेंज भवन संजौली क्षेत्र, मधान हाउस क्षेत्र, अप्पर संजौली बाजार क्षेत्र, लक्ष्मी नारायण मन्दिर क्षेत्र, वर्मा कॉलोनी।</p>	

Sl. No. and Name of Ward	Extent of ward
22- Dhingudhar	The Ward is Bounded by:-
	North Consisiting of Upper Dingu Mandir area
	South Consisting of Chopra Niwas Area
	East Consisting of Tunnel View Area and Patwar Khana Area adjoining the boundary of Tehsil Shimla (Rural).
	West Consisting of Children Park Sukh Ashram Area along the boundary of Engine Ghar.
<p><b>This ward consists of the following important areas and buildings:</b></p> <p>Upper Dinghu Mandir Road Area, Tunnel View Area, Om Niwas Area, Jubbal House &amp; Police Post Area, Patwar Khana Area, Chopra Niwas Area, Children Park &amp; Sukh Ashram Area.</p>	

क्रम संख्या व वार्ड का नाम	वार्ड विस्तार
22 ढिंगूधार	वार्ड घिरा हुआ है :-
	उत्तर में अप्पर ढिंगूधार मन्दिर क्षेत्र
	दक्षिण में चौपरा निवास क्षेत्र
	पूर्व में टनल ब्यू एवं पटवार खाना क्षेत्र तहसील शिमला ग्रामीण की सीमा के साथ ।
	पश्चिम में चिल्ड्रन पार्क सुख आश्रम क्षेत्र ईन्जन घर की सीमा के साथ
<p>इस वार्ड में निम्नलिखित महत्वपूर्ण क्षेत्र व मकानात/भवन सम्मिलित हैं : -</p> <p>अप्पर ढिंगू मन्दिर रोड क्षेत्र, टनल ब्यू क्षेत्र, ओम निवास क्षेत्र, जुब्बल हाउस व पुलिस पोस्ट क्षेत्र, पटवार खाना क्षेत्र, चौपडा निवास क्षेत्र, चिल्ड्रन पार्क व सुख आश्रम क्षेत्र।</p>	

Sl. No. and Name of Ward	Extent of ward
23- Dhalli-I	The Ward is Bounded by:-
	North Lambidhar

	South	Panchayat Area
	East	Dhalli -2
	West	Tibetan Colony
<p><b>This ward consists of the following important areas and buildings:</b></p> <p>Inder Nagar, H.P.PWD. Office, HRTC Workshop, Dhalli Police Station, Dhalli Fruit Market, Petrol Pump, etc.</p>		

क्रम संख्या व वार्ड का नाम	वार्ड विस्तार	
23- ढल्ली- I	वार्ड घिरा हुआ है :-	
	उत्तर में	लम्बीधार।
	दक्षिण में	पंचायत एरिया।
	पूर्व में	ढली-2
	पश्चिम में	तिब्बतियन कालौनी।
<p>इस वार्ड में निम्नलिखित महत्वपूर्ण क्षेत्र व मकानात/भवन सम्मिलित हैं :-</p> <p>ईन्दर नगर, हि०प्र० लो०नि० विभाग कार्यालय, एच०आर०टी०सी० वर्कशाप पोलिस स्टेशन ढली, ढली सब्जी मण्डी, पेट्रोल पंप, इत्यादि।</p>		

Sl. No. and Name of Ward	Extent of ward	
24- Dhalli-II	The Ward is Bounded by:-	
	North	Dhalli-1 Ward -23 & Jungle Mashobra.
	South	Rajsav Badah & Catchment Area.
	East	Seepur.
	West	Sanjauli.
<p><b>This ward consists of the following important areas and buildings:</b></p> <p>Dhalli Market Below NH Road, DAV School Mashobra, Mashobra market, Fair Lawns, Bal Ashram, BDO Office, GSSS Mashobra, Durga Mata Temple etc.</p>		

क्रम संख्या व वार्ड का नाम	वार्ड विस्तार	
24- ढल्ली- II	वार्ड घिरा हुआ है :-	
	उत्तर में	ढल्ली-1 वार्ड-23 एवं जंगल मशोबरा
	दक्षिण में	राजस्व बढाह एवं कैचमेंट एरिया
	पूर्व में	सिपूर
	पश्चिम में	संजौली

<p>इस वार्ड में निम्नलिखित महत्वपूर्ण क्षेत्र व मकानात/भवन सम्मिलित हैं : —</p> <p>ढल्ली बाजार एन०एच० रोड के नीचे, डी०ए०वी० स्कूल मशोबरा, मशोबरा बाजार, फेयर लॉन्ज, बाल आश्रम, बी०डी०ओ० ऑफिस, राजकीय व० मा० पाठशाला मशोबरा, दुर्गा माता मन्दिर, ईत्यादि।</p>
--------------------------------------------------------------------------------------------------------------------------------------------------------------------------------------------------------------------------------------------------------------

Sl. No. and Name of Ward	Extent of ward	
25- Shanti Vihar	<b>The Ward is Bounded by:-</b>	
	North	Dhalli Bye Pass Road, Chakdayal
	South	Ward No. 26 Bhatakuffar
	East	Kamla Nagar
	West	Sangti
<p><b>This ward consists of the following important areas and buildings:</b></p> <p>Upper Cemetery Gate, Dhingu Bawadi, Frood Road, Cemetery Road &amp; Tunnel etc.</p>		

क्रम संख्या व वार्ड का नाम	वार्ड विस्तार	
25—शांति विहार	<b>वार्ड घिरा हुआ है :-</b>	
	उत्तर में	ढल्ली बाई पास रोड एवं छकडयाल
	दक्षिण में	वार्ड नं० 26 भट्टा कुफर
	पूर्व में	कमला नगर
	पश्चिम में	सांगटी
<p>इस वार्ड में निम्नलिखित महत्वपूर्ण क्षेत्र व मकानात/भवन सम्मिलित हैं : —</p> <p>अप्पर सिमिट्री गेट, ढींगू बावड़ी, फ्रूड रोड, सिमिट्री रोड व टनल, इत्यादि</p>		

Sl. No. and Name of Ward	Extent of ward	
26- Bhatta Kuffar	<b>The Ward is Bounded by:-</b>	
	North	Chakdayal
	South	Chamyana.
	East	Chamyana.
	West	Shanti Bihar.
<p><b>This ward consists of the following important areas and buildings:</b></p> <p>Kabristan, Primary GPS Frood, Frood Market, Bhatakuffar Market, Daroga Niwas, Lower Cemetery etc.</p>		

क्रम संख्या व वार्ड का नाम	वार्ड विस्तार	
26— भट्टा कुफर	<b>वार्ड घिरा हुआ है :-</b>	
	उत्तर में	छकडयाल

	दक्षिण में	चमयाना
	पूर्व में	चमयाना
	पश्चिम में	शान्ति विहार
<p>इस वार्ड में निम्नलिखित महत्वपूर्ण क्षेत्र व मकानात/भवन सम्मिलित हैं : —</p> <p>कबरीस्तान, प्राईमरी स्कूल फ्रूड, फ्रूड मार्किट, भट्टा कुफर बाजार, दरोगा निवास, लोअर सिमिट्री इत्यादि</p>		

Sl. No. and Name of Ward	Extent of ward	
27- Sangti	The Ward is Bounded by:-	
	North	Sanjauli Bazar
	South	Malyana Panchayat
	East	Shanti Vihar
	West	Navbahar
<p><b>This ward consists of the following important areas and buildings:</b></p> <p>Nav Bahar, IS Chandel House, Housing Board Colony, Paradise school, Baba Balak Nath Temple, Durga mata Temple etc.</p>		

क्रम संख्या व वार्ड का नाम	वार्ड विस्तार	
27— सांगटी	वार्ड घिरा हुआ है :-	
	उत्तर में	संजौली बाजार
	दक्षिण में	मल्याणा पंचायत
	पूर्व में	शांतिविहार
	पश्चिम में	नवबहार
<p>इस वार्ड में निम्नलिखित महत्वपूर्ण क्षेत्र व मकानात/भवन सम्मिलित हैं : —</p> <p>नव बहार, आई०एस० चन्देल हॉउस, हॉउसिंग बोर्ड कॉलौनी, पैराडाईज स्कूल, बाबा बालक नाथ मन्दिर, दुर्गा माता मन्दिर इत्यादि।</p>		

Sl. No. and Name of Ward	Extent of ward	
28- Malyana	The Ward is Bounded by:-	
	North	Chotta Shimla
	South	Malyana
	East	Shahnan
	West	Mehli
<p><b>This ward consists of the following important areas and buildings:</b></p> <p>Shiv Temple, Dhobighat, School Malyana, Bakhrail Temple, Primary School NavBahar, Primary school Malyana.</p>		



क्रम संख्या व वार्ड का नाम	वार्ड विस्तार
28- मल्याणा	वार्ड घिरा हुआ है :-
	उत्तर में छोटा शिमला
	दक्षिण में मल्याणा
	पूर्व में शहनान
	पश्चिम में मैहली
<p>इस वार्ड में निम्नलिखित महत्वपूर्ण क्षेत्र व मकानात/भवन सम्मिलित हैं : -</p> <p>शिव मन्दिर, धोबीघाट, स्कूल मल्याणा, बखराई मन्दिर, प्राईमरी स्कूल नबबहार, प्राईमरी स्कूल मल्याणा।</p>	

Sl. No. and Name of Ward	Extent of ward
29- Panthaghati	The Ward is Bounded by:-
	North Ward No. 30 Kasumpti-1
	South Patti Village
	East Mehli Panchayat Area
	West SDA Complex
<p><b>This ward consists of the following important areas and buildings:</b></p> <p>BSNL Building, CID Office, Madhu Shala, Shiv Nagar area, Tibitiyan Complex, Panthaghati, Basant Vihar Kasumpti, Housing Board Colony Mehli etc.</p>	

क्रम संख्या व वार्ड का नाम	वार्ड विस्तार
29- पंथाघाटी	वार्ड घिरा हुआ है :-
	उत्तर में वार्ड न0 30 कसुम्पटी-1
	दक्षिण में पट्टी गांव
	पूर्व में मैहली ग्राम पंचायत एरिया
	पश्चिम में एस०डी०ए० काम्पलैक्स
<p>इस वार्ड में निम्नलिखित महत्वपूर्ण क्षेत्र व मकानात/भवन सम्मिलित हैं : -</p> <p>बी०एस०एन०एल० बिल्डिंग, सी०आई०डी० कार्यालय, मधू शाला, शिव मन्दिर एरिया, तिब्बतियन कम्पलैक्स, पंथाघाटी, बंसत बिहार कसुम्पटी, हाउसिंग बोर्ड कलोनी मैहली इत्यादि।</p>	

Sl. No. and Name of Ward	Extent of ward
30- Kasumpti-I	The Ward is Bounded by:-
	North Kasumpti Chabrogti Panchayat Area
	South Ward No. 29 Panthaghati
	East Mehli
	West Chotta Shimla

<b>This ward consists of the following important areas and buildings:</b>	
PWD Residential Colony, Jammu Castle Building, Housing Board Area Kasumpti etc.	

क्रम संख्या व वार्ड का नाम	वार्ड विस्तार
30- कसुम्पटी-I	वार्ड घिरा हुआ है :-
	उत्तर में कसुम्पटी छबरोगटी पंचायत एरिया
	दक्षिण में वार्ड नं० 29 पंथाघाटी
	पूर्व में मैहली
	पश्चिम में छोटा शिमला
<p>इस वार्ड में निम्नलिखित महत्वपूर्ण क्षेत्र व मकानात/भवन सम्मिलित हैं : -</p> <p>आवास लो०नि०वि० कॉलोनी, जम्मू कैसल भवन, हाऊसिंग बोर्ड एरिया कसुम्पटी इत्यादि</p>	

Sl. No. and Name of Ward	Extent of ward
31- Kasumpti-II	The Ward is Bounded by:-
	North Panchayat Area
	South Panthaghati Ward
	East Mehli
	West Ward No. 30 Kasumpti-I
<p><b>This ward consists of the following important areas and buildings:</b></p> <p>Kasumpti Junga, Sharma Niwas, Parking Structure near Jiwnoo Colony, IAS Colony, Police Colony Kasumpti, IP Kasumpti, Jivanu Colony, Parimehal Area.</p>	

क्रम संख्या व वार्ड का नाम	वार्ड विस्तार
31- कसुम्पटी- II	वार्ड घिरा हुआ है :-
	उत्तर में पंचायत क्षेत्र
	दक्षिण में पंथाघाटी वार्ड
	पूर्व में मैहली
	पश्चिम में वार्ड नं० 30 कसुम्पटी-I
<p>इस वार्ड में निम्नलिखित महत्वपूर्ण क्षेत्र व मकानात/भवन सम्मिलित हैं : -</p> <p>कसुम्पटी जुन्गा, शर्मा निवास, पार्किंग क्षेत्र समीप जीवणू कॉलोनी, आई.ए.एस कॉलोनी, पुलिस कॉलोनी कसुम्पटी, आई. पी० कसुम्पटी, जीवणू कॉलोनी, परिमहल एरिया इत्यादि।</p>	

Sl. No. and Name of Ward	Extent of ward
32- Chotta Shimla	The Ward is Bounded by:-
	North Consisting of Chotta Shimla Bazar

	South	Consisting of Cedar Grove area Chotta Shimla upto Housing Board Colony.
	East	Starting from Majitha House to Dhobighat going towards Sadhnaghati area.
	West	Consisting of Bishop Cotton School Area along the boundary of ward Khalini upto Knolls Wood area.

**This ward consists of the following important areas and buildings:**

Postal Colony Area, Knolls Wood Area, Nav Rattan Guest House Area, Bishop Cotton School Area, Majitha House, Dhobighat, Flowerdale, Sadhana Ghatti, Spring Field, Elersilie, Housing Board Colony Strawberry Hills, Police Station Area, Chotta Shimla Bazar, Masjid Area, Hotel Ashiana Regency Area, Pine Lodge Area, Cedar Grove Area Chotta Shimla, Tibetan School Area Chotta Shimla.

क्रम संख्या व वार्ड का नाम	वार्ड विस्तार
32- छोटा शिमला	वार्ड घिरा हुआ है :-
	उत्तर में छोटा शिमला बाजार क्षेत्र
	दक्षिण में सिडार ग्रोव एरिया क्षेत्र छोटा शिमला हाउसिंग बोर्ड कलोनी तक ।
	पूर्व में मजीठा हाउस से धोबीघाट साधना घाटी क्षेत्र तक
	पश्चिम में बिशप कोटन स्कूल क्षेत्र से नौल्स वुड क्षेत्र खलीनी वार्ड की सीमा तक ।

**इस वार्ड में निम्नलिखित महत्वपूर्ण क्षेत्र व मकानात/भवन सम्मिलित हैं :-**

पोस्टल कलोनी क्षेत्र, नौल्स वुड क्षेत्र, नव रत्न गेस्ट हाउस क्षेत्र, बिशप कोटन स्कूल क्षेत्र, मजीठा हाउस, धोबीघाट, फलावरडेल, साधनाघाटी, स्प्रिंग फिल्ड, एलरजली, हाउसिंग बोर्ड कलोनी स्ट्राबरी हिल, पुलिस स्टेशन क्षेत्र, छोटा शिमला बाजार, मस्जिद क्षेत्र, होटल आशियाना रिजेन्सी क्षेत्र, पार्सन लौज क्षेत्र, सिडार ग्रोव छोटा शिमला क्षेत्र, तिब्बतियन स्कूल छोटा शिमला क्षेत्र ।

Sl. No. and Name of Ward	Extent of ward
33- Brockhurst	<b>The Ward is Bounded by:-</b>
	North Consisting of Strawberry Hill areas along the boundary of Chotta Shimla ward.
	South Consisting of Gorkhu Lodge area along the boundary of Tehsil Shimla (Rural).
	East Taksaal House Area along the boundary of Tehsil Shimla (Rural).
	West Vivek Vihar Petrol Pump area along the boundary of Tehsil Shimla (Rural).

**This ward consists of the following important areas and buildings:**

Govt. Accommodation Brock Hurst, Vivek Vihar Petrol Pump, Strawberry Hills, Convent View Area, Taksaal House Area, Canemore House Area, GSSS Chotta Shimla Upper Area, Shimla Development Authority Upper Area, Gorkhu Lodge Kasumpti Upper Area, Aira Homes.

क्रम संख्या व वार्ड का नाम	वार्ड विस्तार
33— ब्राकहर्स्ट	वार्ड घिरा हुआ है :—
	उत्तर में स्ट्रॉबरी हिल एरिया छोटा शिमला वार्ड की सीमा के साथ
	दक्षिण में गोरखू लौज क्षेत्र तहसील शिमला ग्रामीण की सीमा के साथ
	पूर्व में टकसाल हाउस क्षेत्र तहसील शिमला ग्रामीण की सीमा के साथ।
	पश्चिम में विवेक विहार पेट्रोल पम्प क्षेत्र तहसील शिमला ग्रामीण की सीमा के साथ।
<p>इस वार्ड में निम्नलिखित महत्वपूर्ण क्षेत्र व मकानात/भवन सम्मिलित हैं : —</p> <p>सरकारी आवास ब्रॉकहर्स्ट, विवेक विहार पेट्रोल पम्प, स्ट्रॉबरी हिल्स, कान्वेन्ट व्यू क्षेत्र, टकसाल हाउस क्षेत्र, कैनमोर हाउस क्षेत्र, रा0 व0 मा0 पाठशाला छोटा शिमला अप्पर क्षेत्र, शिमला विकास प्राधिकरण अप्पर क्षेत्र, गोरखू लौज अप्पर कसुम्पटी क्षेत्र, ऐरा होम।</p>	

Sl. No. and Name of Ward	Extent of ward
34- Upper Vikas Nagar	The Ward is Bounded by:-
	North NH 22
	South Ward No. 35 Lower Vikas Nagar
	East Shiv Nagar Nala
	West Mahu Nag Hardware, Sahani House (Project Office)
<p>This ward consists of the following important areas and buildings:</p> <p>Mahu Nag Hardware, Sahani House (Project Office), Pathak Colony, Housing Board Colony, Vijay Nagar, Kanungo Building, etc.</p>	

क्रम संख्या व वार्ड का नाम	वार्ड विस्तार
34— अप्पर विकास नगर	वार्ड घिरा हुआ है :—
	उत्तर में एन०एच० 22
	दक्षिण में वार्ड न० 35 लोअर विकास नगर
	पूर्व में शिव नगर नाला
	पश्चिम में माहू नाग हार्डवेयर, साहनी हॉउस (प्रोजेक्ट ऑफिस)
<p>इस वार्ड में निम्नलिखित महत्वपूर्ण क्षेत्र व मकानात/भवन सम्मिलित हैं : —</p> <p>माहू नाग हार्डवेयर, साहनी हॉउस (प्रोजेक्ट ऑफिस) पाठक कॉलोनी, हॉउसिंग बोर्ड कॉलोनी, विजय नगर, कानूनगो बिल्डिंग, इत्यादि।</p>	

Sl. No. and Name of Ward	Extent of ward
35- Lower Vikas Nagar	The Ward is Bounded by:-
	North Upper Shiv Nagar, Upper Dev Nagar

	South	Gram Panchayat Rajhana (Up-Mohal Patti)
	East	Ward No. 29 Panthaghati
	West	Ward No. 36 Kangna dhar
<p><b>This ward consists of the following important areas and buildings:</b></p> <p>Surya Prakash Building, Fouji Building, Mehta Building etc.</p>		

क्रम संख्या व वार्ड का नाम	वार्ड विस्तार
35- लोअर विकास नगर	वार्ड घिरा हुआ है :-
	उत्तर में अप्पर शिव नगर, अप्पर देव नगर
	दक्षिण में ग्राम पंचायत रझाणा (उप-महाल पट्टी)
	पूर्व में वार्ड नं० 29 पंथाघाटी
	पश्चिम में वार्ड नं० 36 कंगनाधार
<p>इस वार्ड में निम्नलिखित महत्वपूर्ण क्षेत्र व मकानात/भवन सम्मिलित हैं : -</p> <p>सूर्य प्रकाश बिल्डिंग, फौजी बिल्डिंग, मैहता बिल्डिंग इत्यादि।</p>	

Sl. No. and Name of Ward	Extent of ward
36- Kangnadhhar	The Ward is Bounded by:-
	North Dhalli Shimla Road
	South Baragaon
	East Vikas Nagar
	West Hateshwari Mata Temple near Nala
<p><b>This ward consists of the following important areas and buildings:</b></p> <p>Housing Board Colony, Indane Gas Office, Pollution Control Board Office, Directorate of Energy, Wireless Office, Goel Apartments etc.</p>	

क्रम संख्या व वार्ड का नाम	वार्ड विस्तार
36- कंगनाधार	वार्ड घिरा हुआ है :-
	उत्तर में ढल्ली शिमला रोड
	दक्षिण में बड़ागांव
	पूर्व में विकास नगर
	पश्चिम में हाटेश्वरी माता मन्दिर नजदीक नाला
<p>इस वार्ड में निम्नलिखित महत्वपूर्ण क्षेत्र व मकानात/भवन सम्मिलित हैं : -</p> <p>हॉउसिंग बोर्ड कॉलोनी, इण्डेन गैस, पॉल्यूशन कंट्रोल बोर्ड कार्यालय, उर्जा निदेशालय, वायरलैस ऑफिस, गोयल अपार्टमेंट्स इत्यादि।</p>	

Sl. No. and Name of Ward	Extent of ward	
37- Pateog	<b>The Ward is Bounded by:-</b>	
	North	BCS School
	South	Ward No. 38 New Shimla
	East	Kangna Dhar
	West	Khalini
<p><b>This ward consists of the following important areas and buildings:</b></p> <p>Mahila Thana Building, Atithi Restaurant, Him Fed Building, Sector 1, Lane 1 &amp; 2, FCI Building, Community Centre, Mata Hateshawari Temple, Diamond Restaurant etc.</p>		

क्रम संख्या व वार्ड का नाम	वार्ड विस्तार	
37- पटेवग	वार्ड घिरा हुआ है :-	
	उत्तर में	बी०सी०एस० स्कूल
	दक्षिण में	38 वार्ड न्यू शिमला
	पूर्व में	कंगनाधार
	पश्चिम में	खलीनी
<p>इस वार्ड में निम्नलिखित महत्वपूर्ण क्षेत्र व मकानात/भवन सम्मिलित हैं : -</p> <p>महिला थाना बिल्डिंग, अतिथी रेस्टोरेंट, हिम फेड बिल्डिंग, सैक्टर-1, लेन 1 एवं 2, एफ०सी०आई० बिल्डिंग, सामुदायिक केन्द्र, माता हाटेशवरी मन्दिर, डाइमंड भोजनालय इत्यादि।</p>		

Sl. No. and Name of Ward	Extent of ward	
38- New Shimla	<b>The Ward is Bounded by:-</b>	
	North	Pateog Ward 37
	South	Panchayat Area Rajhana
	East	Ward No. 36 Kangna Dhar
	West	Khalini.
<p><b>This ward consists of the following important areas and buildings:</b></p> <p>Sector V-3, Housing Board-V Colony, Negi Niwas, Sector 4, JCB School, Sai Engineering, DAV School etc.</p>		

क्रम संख्या व वार्ड का नाम	वार्ड विस्तार	
38- न्यू शिमला	वार्ड घिरा हुआ है :-	
	उत्तर में	पटयोग वार्ड 37
	दक्षिण में	पंचायत क्षेत्र रझाणा



	पूर्व में	वार्ड नं० 36 कंगनाधार
	पश्चिम में	खलीनी
<p>इस वार्ड में निम्नलिखित महत्वपूर्ण क्षेत्र व मकानात/भवन सम्मिलित हैं : —</p> <p>सैक्टर V-3, हाउसिंग बोर्ड-V कॉलोनी, नेगी निवास, सैक्टर-4, जे०सी० बी० स्कूल, साई ईन्जीनियरिंग, डी.ए.वी. स्कूल इत्यादि ।</p>		

Sl. No. and Name of Ward	Extent of ward	
39- Khalini	The Ward is Bounded by:-	
	North	Park area Khalini in M.C. Limit
	South	Panchi Ahatta adjoining to the boundary of New Khalini
	East	Touching the boundary of BCS area of Chotta Shimla M.C. Ward.
	West	Touching the boundary of Nallah adjoining to Old Beer Khana Kanlong.
<p><b>This ward consists of the following important areas and buildings:</b></p> <p>Jawalamukhi Building Area Khalini, Mist Chamber Forest Colony Khalini, Upper Khalini Area, Park Area Khalini, Forest Colony, Panchi Ahatta area.</p>		

क्रम संख्या व वार्ड का नाम	वार्ड विस्तार	
39- खलीनी	वार्ड घिरा हुआ है :-	
	उत्तर में	पार्क एरिया खलीनी नगर निगम क्षेत्र
	दक्षिण में	न्यू खलीनी की सीमा के साथ पंछी अहाता
	पूर्व में	छोटा शिमला वार्ड के बी०सी०एस० एरिया को छूते हुये
	पश्चिम में	ओल्ड बीयर खाना कनलोग के साथ नाले की सीमा को छूती हुई ।
<p>इस वार्ड में निम्नलिखित महत्वपूर्ण क्षेत्र व मकानात/भवन सम्मिलित हैं : —</p> <p>ज्वालामुखी बिल्डिंग खलीनी क्षेत्र, मिस्ट चैम्बर फोरेस्ट कॉलोनी खलीनी, अप्पर खलीनी क्षेत्र, पार्क खलीनी क्षेत्र, फोरेस्ट कलोनी, पंछी अहाता क्षेत्र ।</p>		

Sl. No. and Name of Ward	Extent of ward	
40- Lower Khalini	The Ward is Bounded by:-	
	North	Lower Khalini adjoining to the boundary Panchi Ahatta Upper Khalini ward.
	South	Touching the boundary of Bihar Village Tehsil Shimla (Rural)
	East	Marketing Board Khalini
	West	Hari Kunj colony touching the boundary of Upper Khalini.

**This ward consists of the following important areas and buildings:**

Bihar-2, Bhagwati Nagar, Hari Kunj Colony, Upper Kali Mandir Mohalla, Jhinhiri, Lower Khalini, Jungle Khalini area.

क्रम संख्या व वार्ड का नाम	वार्ड विस्तार								
40- लोअर खलीनी	वार्ड घिरा हुआ है :- <table> <tr> <td>उत्तर में</td><td>लोअर खलीनी पंछी अहाता अप्पर खलीनी वार्ड के साथ की सीमा को छूते हुई।</td></tr> <tr> <td>दक्षिण में</td><td>बिहार गांव तहसील शिमला ग्रामीण की सीमा के साथ</td></tr> <tr> <td>पूर्व में</td><td>मार्केटिंग बोर्ड खलीनी</td></tr> <tr> <td>पश्चिम में</td><td>हरी कुंज कलोनी की सीमा अप्पर खलीनी को छूती हुई</td></tr> </table>	उत्तर में	लोअर खलीनी पंछी अहाता अप्पर खलीनी वार्ड के साथ की सीमा को छूते हुई।	दक्षिण में	बिहार गांव तहसील शिमला ग्रामीण की सीमा के साथ	पूर्व में	मार्केटिंग बोर्ड खलीनी	पश्चिम में	हरी कुंज कलोनी की सीमा अप्पर खलीनी को छूती हुई
उत्तर में	लोअर खलीनी पंछी अहाता अप्पर खलीनी वार्ड के साथ की सीमा को छूते हुई।								
दक्षिण में	बिहार गांव तहसील शिमला ग्रामीण की सीमा के साथ								
पूर्व में	मार्केटिंग बोर्ड खलीनी								
पश्चिम में	हरी कुंज कलोनी की सीमा अप्पर खलीनी को छूती हुई								
<p>इस वार्ड में निम्नलिखित महत्वपूर्ण क्षेत्र व मकानात/भवन सम्मिलित हैं : -</p> <p>बिहार-2, भगवती नगर, हरी कुंज कलोनी, अप्पर काली मन्दिर मोहला, झंझीड़ी, लोअर खलीनी, जंगल खलीनी क्षेत्र।</p>									

Sl. No. and Name of Ward	Extent of ward								
41- Kanlog	<p><b>The Ward is Bounded by:-</b></p> <table> <tr> <td>North</td><td>Below Mall Road Oakover area</td></tr> <tr> <td>South</td><td>Village Kalyaan in M.C. Limit</td></tr> <tr> <td>East</td><td>Morley Bank Area Nigam Vihar adjoining to Chotta Shimla ward.</td></tr> <tr> <td>West</td><td>Hotel Him Land area adjoining to upper Krishna Nagar Ward.</td></tr> </table>	North	Below Mall Road Oakover area	South	Village Kalyaan in M.C. Limit	East	Morley Bank Area Nigam Vihar adjoining to Chotta Shimla ward.	West	Hotel Him Land area adjoining to upper Krishna Nagar Ward.
North	Below Mall Road Oakover area								
South	Village Kalyaan in M.C. Limit								
East	Morley Bank Area Nigam Vihar adjoining to Chotta Shimla ward.								
West	Hotel Him Land area adjoining to upper Krishna Nagar Ward.								
<p><b>This ward consists of the following important areas and buildings:</b></p> <p>Kamla Nehru Hospital, Cliff-in-Estate, The Nest, Middle Lane, Upper Taland, Hotel Him Land Area, Taland, Shiv Puri, Dyerton Beer Khana, Kanlog, Village Kalyaan, Old Beer Khana Kanlog, Paras Dass Garden Kanlog, Little Sun Area, Morley Bank Area Nigam Vihar, Victoria Palace Area Nigam Vihar, Alen Bank Area.</p>									

क्रम संख्या व वार्ड का नाम	वार्ड विस्तार								
41- कनलोग	वार्ड घिरा हुआ है :- <table> <tr> <td>उत्तर में</td><td>मालरोड ओक ओवर से नीचे का क्षेत्र</td></tr> <tr> <td>दक्षिण में</td><td>गांव कल्याण नगर निगम सीमा के अन्दर</td></tr> <tr> <td>पूर्व में</td><td>छोटा शिमला वार्ड के साथ लगता हुआ मोरले बैंक एरिया निगम विहार एरिया।</td></tr> <tr> <td>पश्चिम में</td><td>अप्पर कृष्णानगर वार्ड के साथ लगता हिमलैण्ड होटल का एरिया।</td></tr> </table>	उत्तर में	मालरोड ओक ओवर से नीचे का क्षेत्र	दक्षिण में	गांव कल्याण नगर निगम सीमा के अन्दर	पूर्व में	छोटा शिमला वार्ड के साथ लगता हुआ मोरले बैंक एरिया निगम विहार एरिया।	पश्चिम में	अप्पर कृष्णानगर वार्ड के साथ लगता हिमलैण्ड होटल का एरिया।
उत्तर में	मालरोड ओक ओवर से नीचे का क्षेत्र								
दक्षिण में	गांव कल्याण नगर निगम सीमा के अन्दर								
पूर्व में	छोटा शिमला वार्ड के साथ लगता हुआ मोरले बैंक एरिया निगम विहार एरिया।								
पश्चिम में	अप्पर कृष्णानगर वार्ड के साथ लगता हिमलैण्ड होटल का एरिया।								

**इस वार्ड में निम्नलिखित महत्वपूर्ण क्षेत्र व मकानात/भवन सम्मिलित हैं : —**

कमला नेहरू हस्पताल, विलफ—ईन—एस्टेट, दी नैस्ट, मिडल लेन, अप्पर टालैण्ड, होटल हिमलैण्ड क्षेत्र, टालैण्ड, शिवपुरी, डायरटन बीयर खाना, कनलोग, ग्राम कल्याण, ओल्ड बीयर खाना कनलोग, परसदास गार्डन कनलोग, लिटल सन क्षेत्र, मार्ले बैंक निगम विहार क्षेत्र, विक्टोरिया पैलेस क्षेत्र निगम विहार, ऐलन बैंक क्षेत्र।

